

M. Lion
CHEMINS DE FER DE L'ÉTAT

Matériel et Traction
(Traction)

Profils et Bifurcations

des lignes du Réseau

II

Sud-Ouest

Imp. E. Lefèvre, 37, Passage du Havre

Edition 1921

Avis important

Les mécaniciens et chauffeurs autorisés sont responsables du Carnet des profils et bifurcations qui leur est confié et dont ils doivent toujours être porteurs.

Les indications de ce Carnet ne dispensent en aucune manière les intéressés de tenir compte des dispositions particulières relatives au même objet, qui auraient pu être portées à leur connaissance par une autre voie.

Légende


pour l'emploi du Carnet des profils et bifurcations



Partie de voie en palier



Inclinaison en millimètres de la rampe
ou pente rencontrée.



Tunnel



Dépôt



Alimentation



Rigole d'alimentation



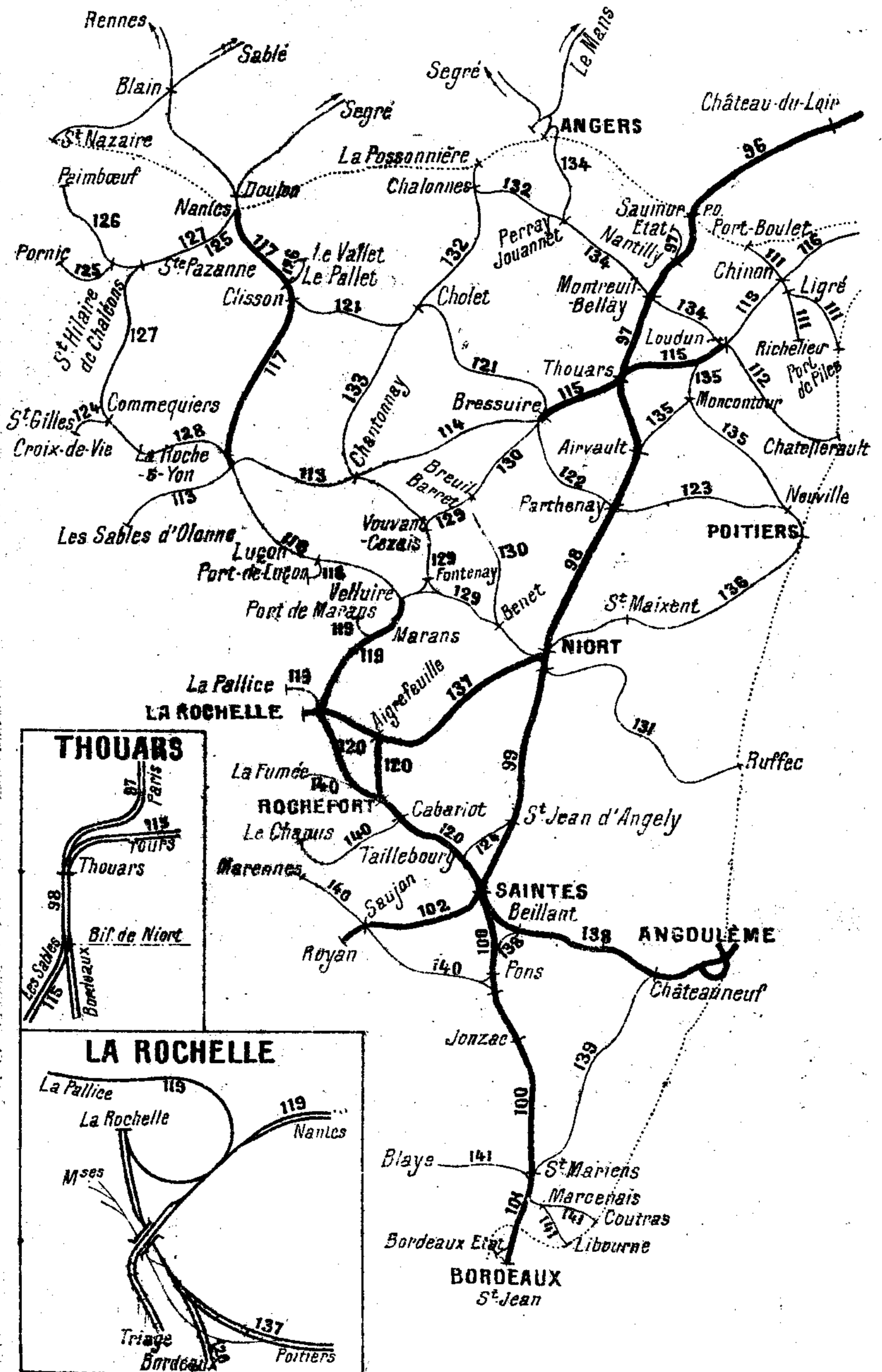
Indicateur à 2 directions

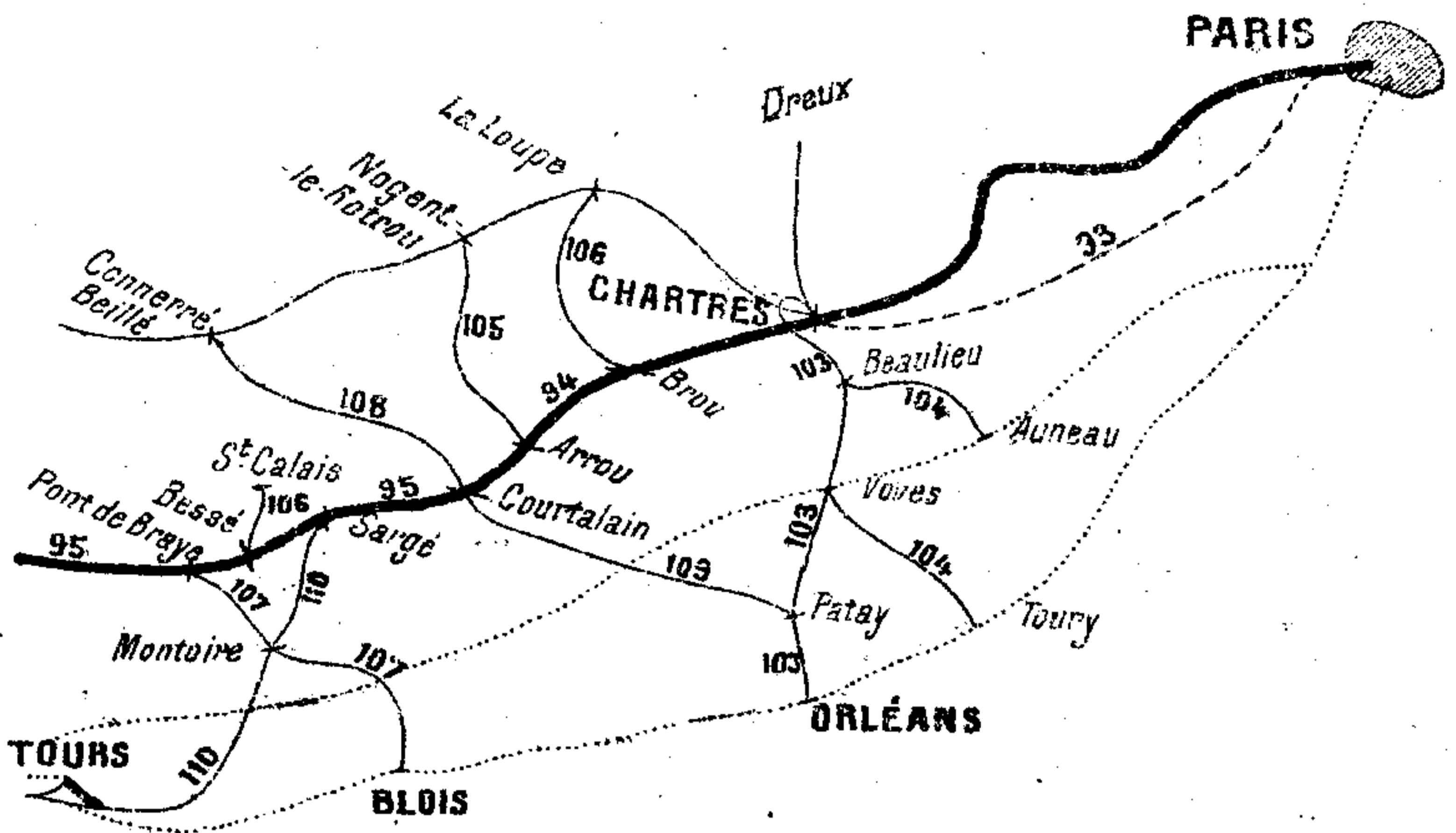


— d° — à plusieurs directions

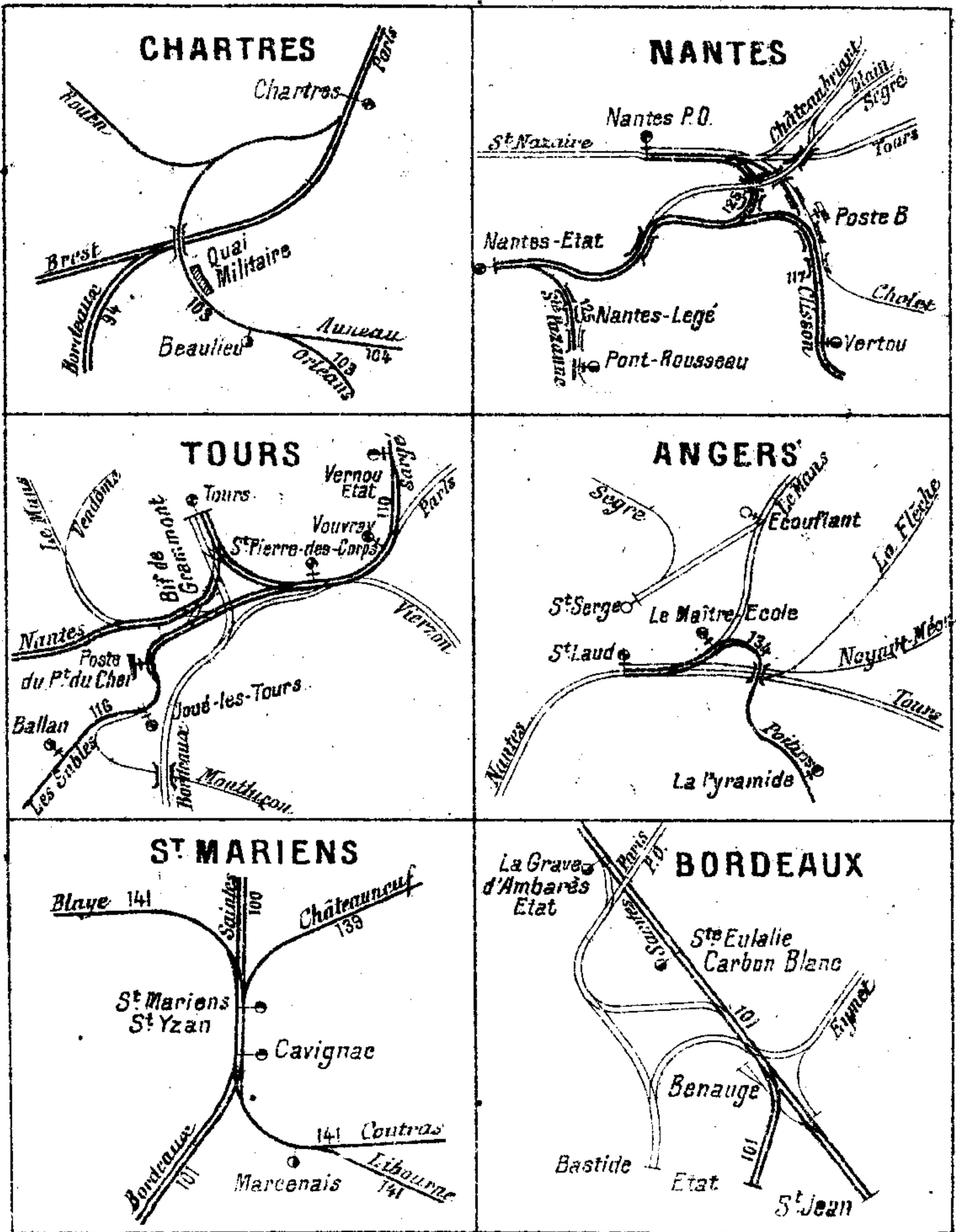
LIGNES DU SUD-OUEST

avec indication des numéros des
planches correspondantes





ENVIRONS DE :



Sommaire des Lignes

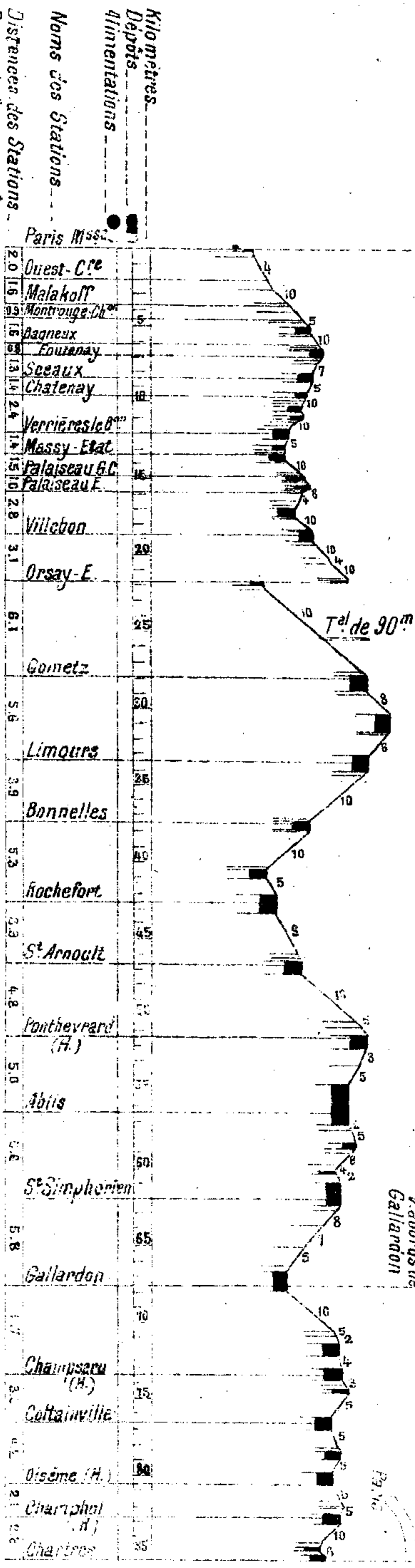
Itinéraires	N ^{os} des planches	Itinéraires	N ^{os} des planches	
Font-de-Braye à Blois	107	Sanjon à La Grève	140	
Fort-Boulet à Fort-de-Files	111	Saumur à Mantilly	97	
Paris à Bordeaux	Paris à Chartres (par Gallardon)	93	Les Sables à Chantonnay } Les Sables } à } Tours } Bressuire } à Loudun } Loudun à Tours	113
	Chartres à Courtalain	94		114
	Courtalain à Ch. ^{au} du Loir	95		115
	Ch. ^{au} du Loir à Saumur	96		116
	Saumur à Thouars	97		Yoyes à Courcy
	Thouars à Niork	98		
	Niork à Saintes	99		
	Saintes à St-Mariens	100		
	St-Mariens à Bordeaux	101	Bifurcations de:	
	St-Lazanne à Paimbœuf	126	Marjolance	101
St-Jean d'Ang. à Gaillebourg	124	Beillant	138	
St-Laurent de la P. à La Fumée	140	Alliers	138	
St-Mariens à Blaye	141	Fontenay	129	
St-Mariens à Chateauneuf	139	Embranchements:		
St-Mariens à Coutras	141	de Marans au port de Marans	119	
Saintes à Angoulême	138	de Luçon au port de Luçon	118	
Saintes à Royan	102	La Rochelle N. à La Rochelle S.	119	
Sargé à Tours	110			

Sommaire des Lignes

Itinéraires	Numéros des planches	Itinéraires	Numéros des planches
Aigrefeuille à Rochefort	120	Loudun à Airvault	135
Angers { Angers à Loudun	134	Loudun à Châtellerault	112
à Poitiers { Loudun à Poitiers	135	Marcenais à Libourne	141
Bessé à St.-Calais	106	Nantes à { Nantes à St.-Maixent La Roche p. <small>de Sic.</small>	127
Bressuire à Niort	130	Challans { St.-Maixent à La Roche	128
Breuil-Barret à Velluire	129	Nantes E. à Nantes P. O.	125
Cabariot au Chapus	140	Nantes à Elisson	117
Cholet à Chantonnay	133		Nantes { Elisson à Bressuire
Chartres à Auneau	104	Poitiers { Bressuire à Parthenay	122
Chartres à Orléans	103	{ Parthenay à Poitiers	123
Commercé à Courtalain	108	Nantes à Torcie	125
Courtalain à Patay	109	Nantes à Saintes par Elisson	Nantes à La Roche 117
Commequiers à St.-Gilles	124		La Roche à Velluire 118
Fontenay-le-Comte à Niort	129		Velluire à La Rochelle 119
La Loupe à Brou	106		La Rochelle à Saintes 120
La Possonnière à Cholet	132	Niort à Ruffec	131
La Possonnière à Ferray <small>Jouanneau</small>	132	Nogent à Courtalain	105
La Rochelle V. à La Rochelle <small>Fallice</small>	119	Pons à Royan	102
Le Pallet à Pallet	126	Poitiers { Poitiers à Niort	136
Ligné Rivière à Richelieu	111	à La Rochelle { Niort à La Rochelle	137

Paris M^{se} à Chartres

Bifurcations




Distances des Stations
Postes de Cantonement
Profils

Vabords de Gallardon

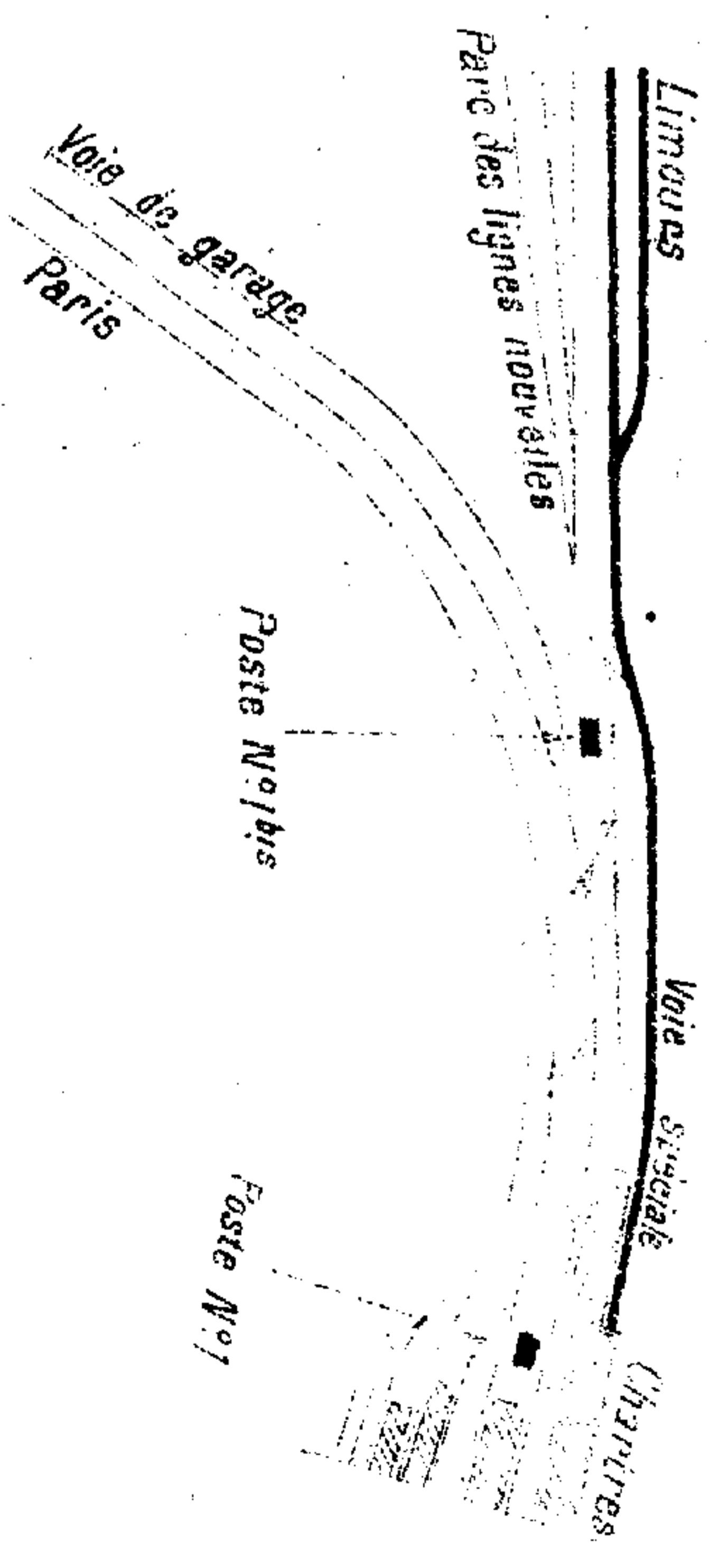
Auneau
Maintenon

Paris

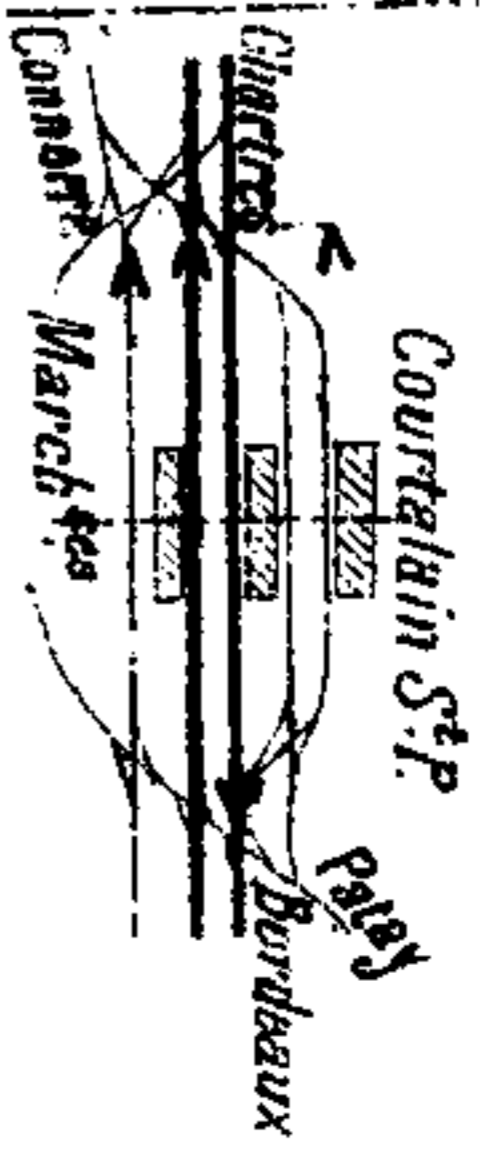
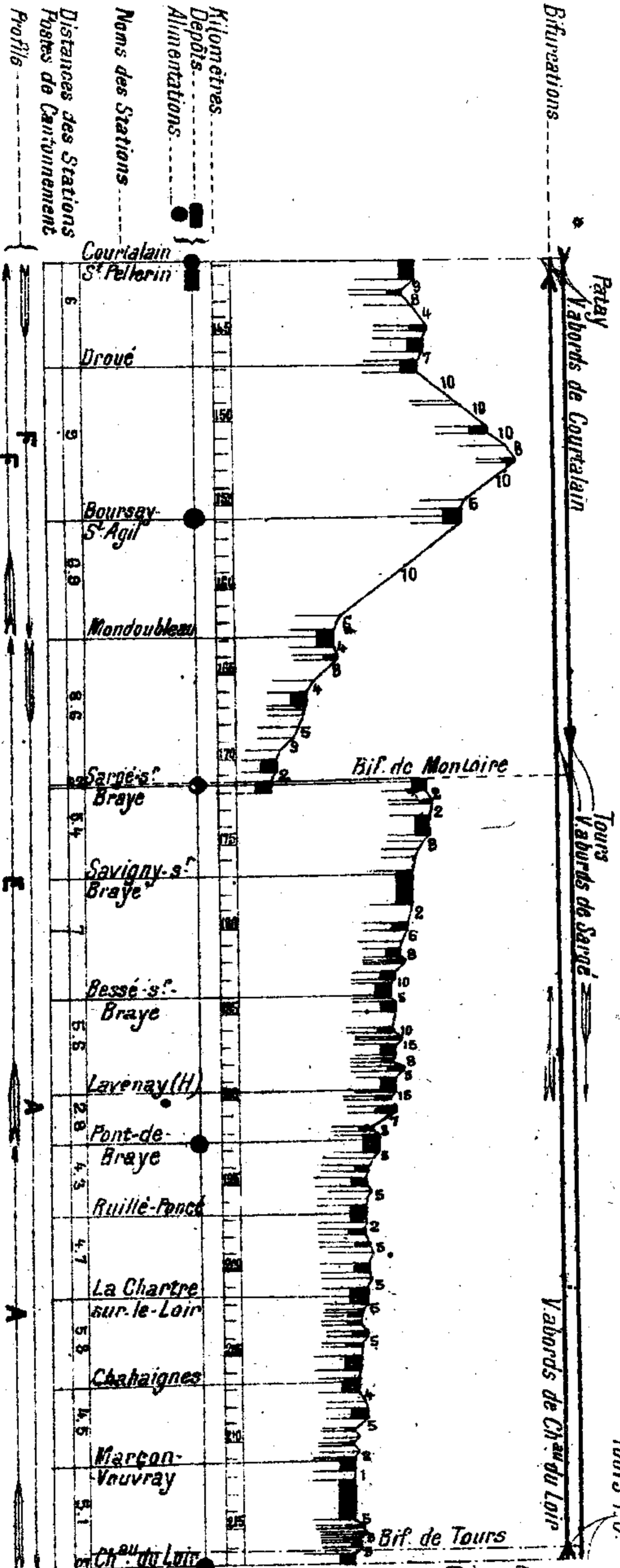
Abords de Gallardon



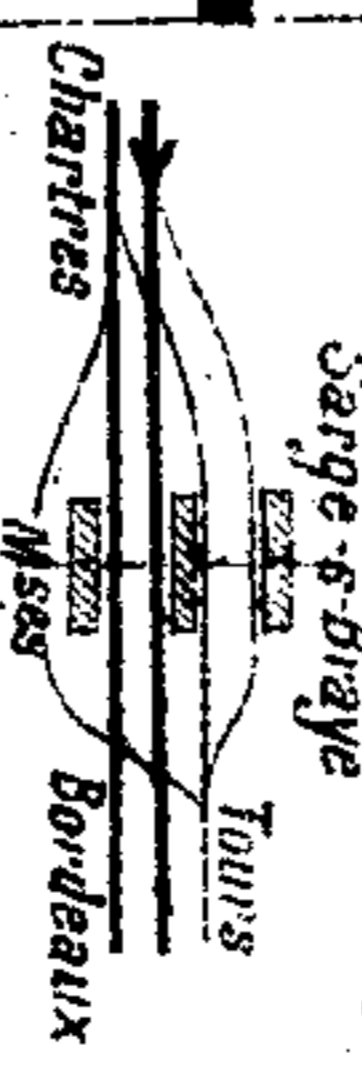
Abords de Chartres



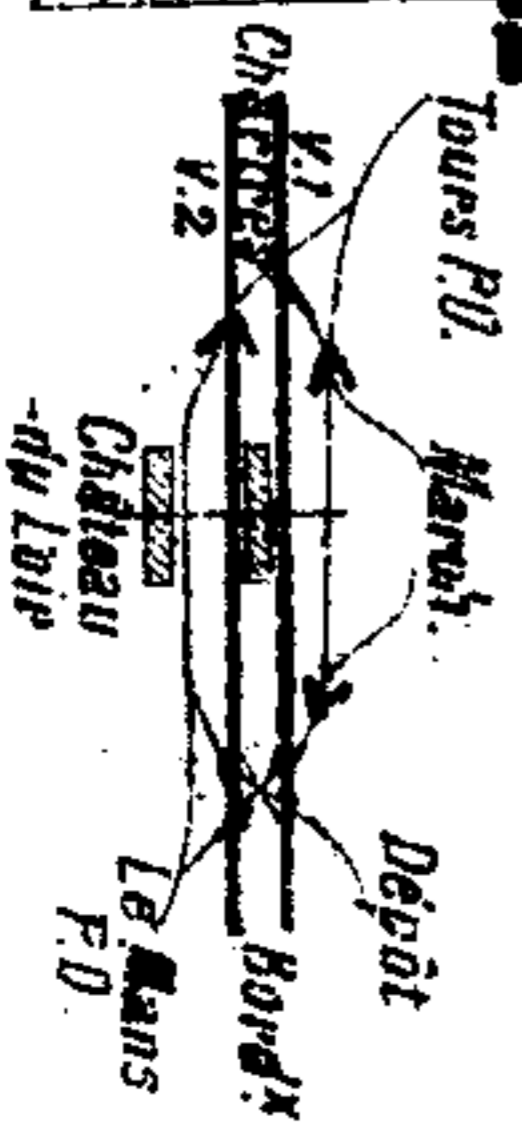
Ligne de Paris-Bordeaux (Section de Courtalain à Château-du-Loir)



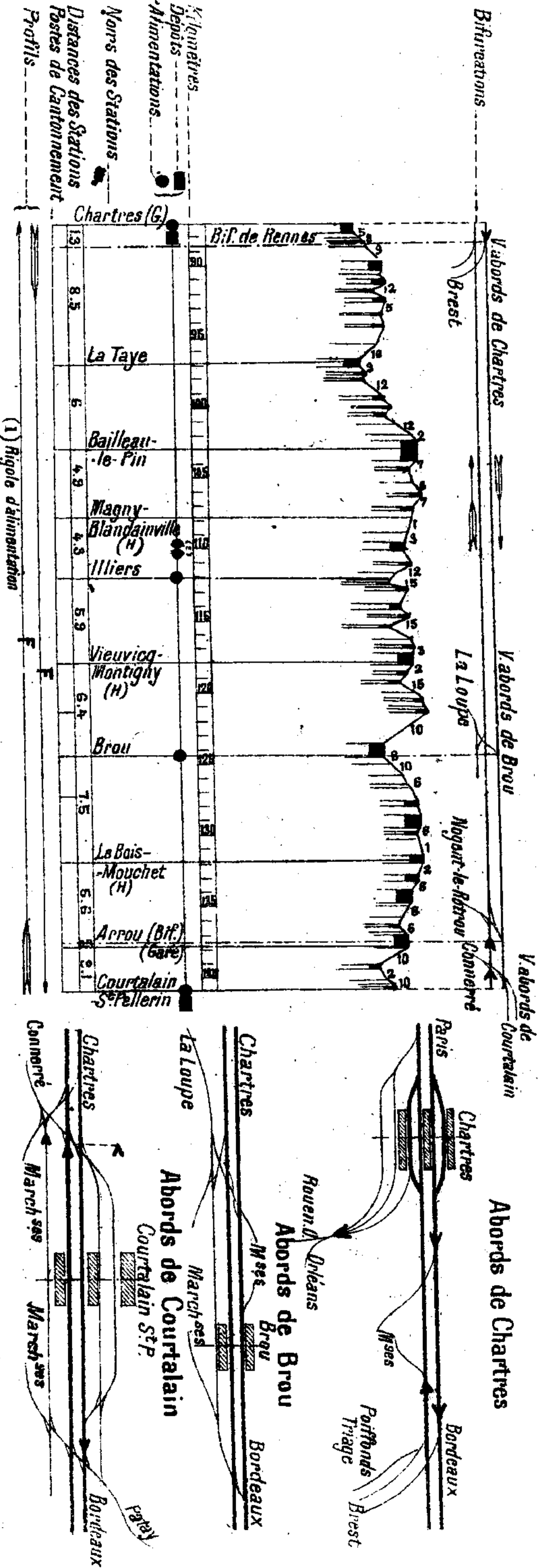
Abords de Sargé-s-Braye



Abords de Château-du-Loir

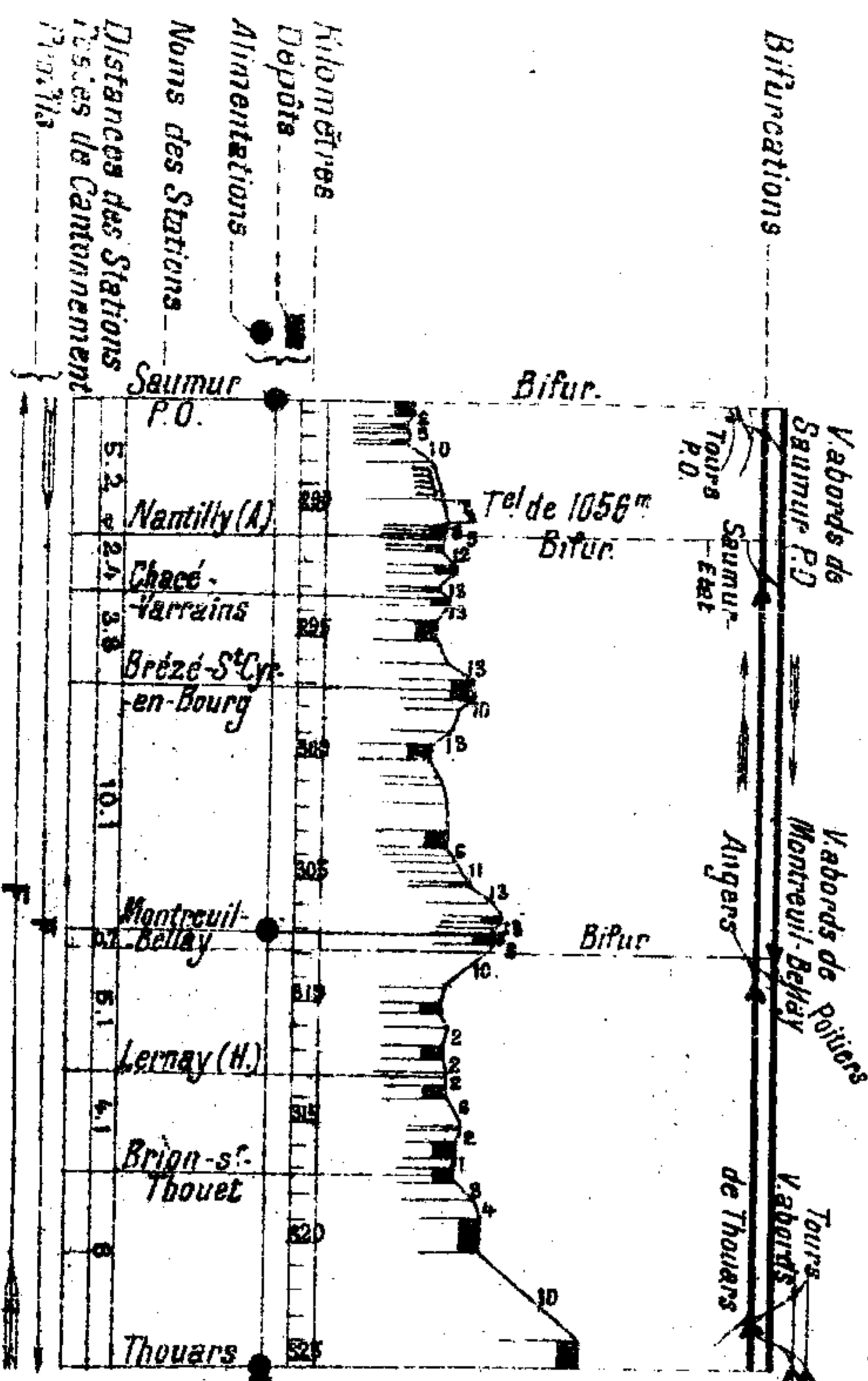


Ligne de Paris - Bordeaux (Section de Chartres à Courtalain)

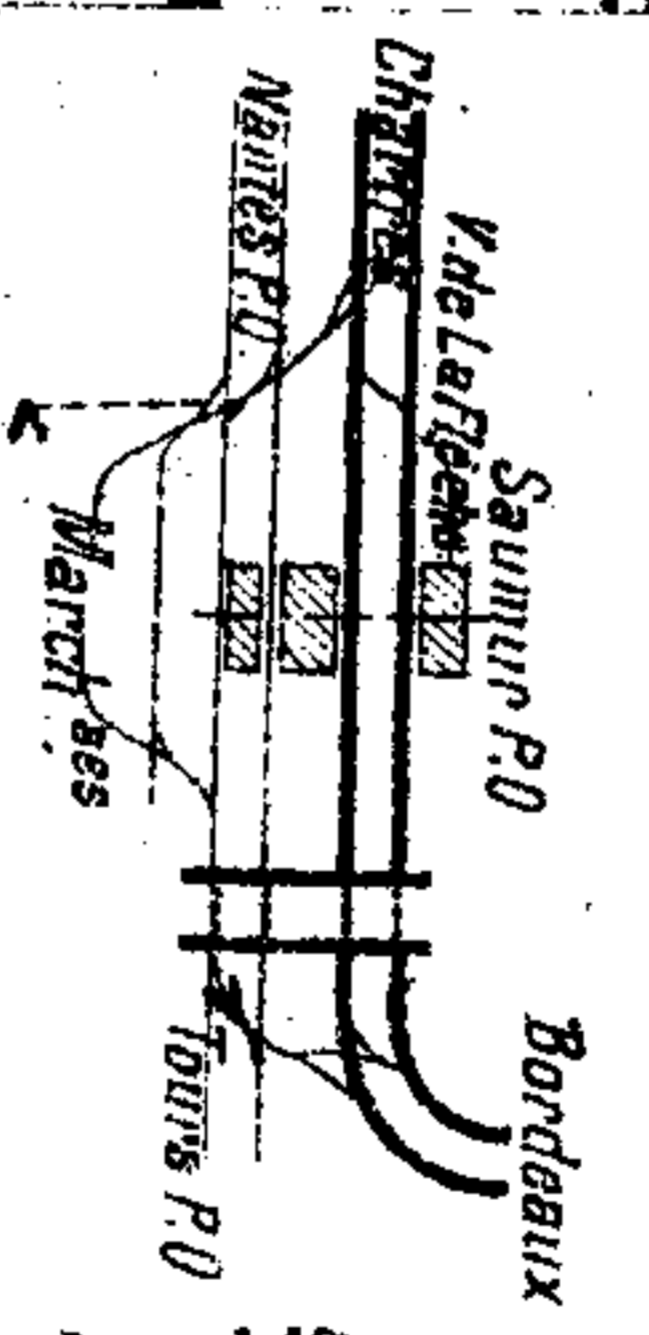


Ligne de Paris - Bordeaux (Secteur de Saumur à Thouars)

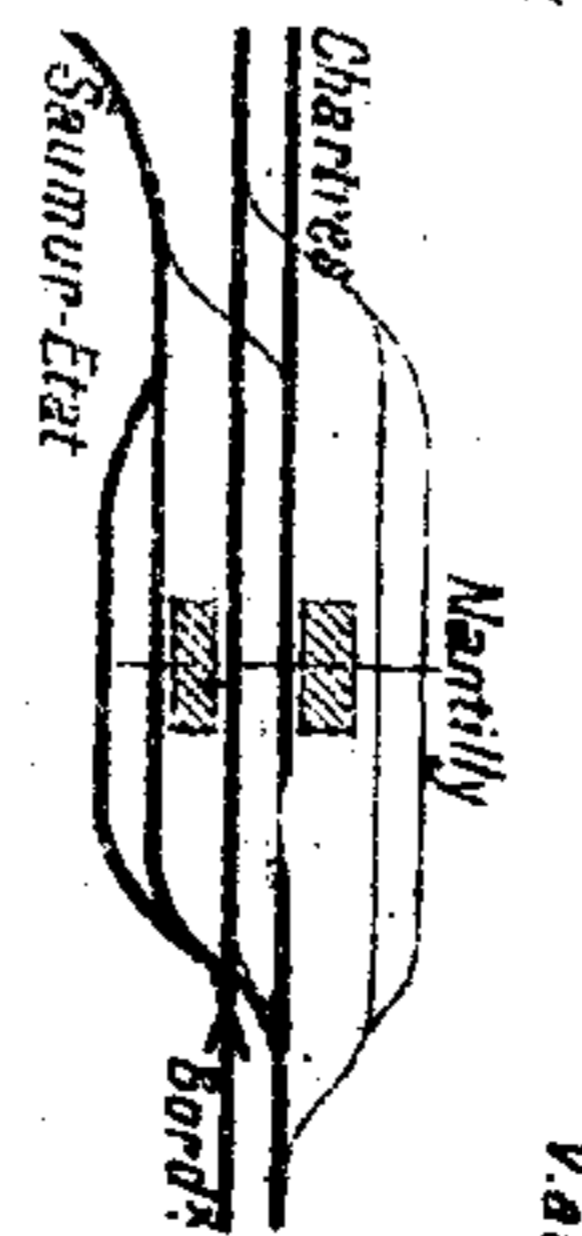
Racet. de



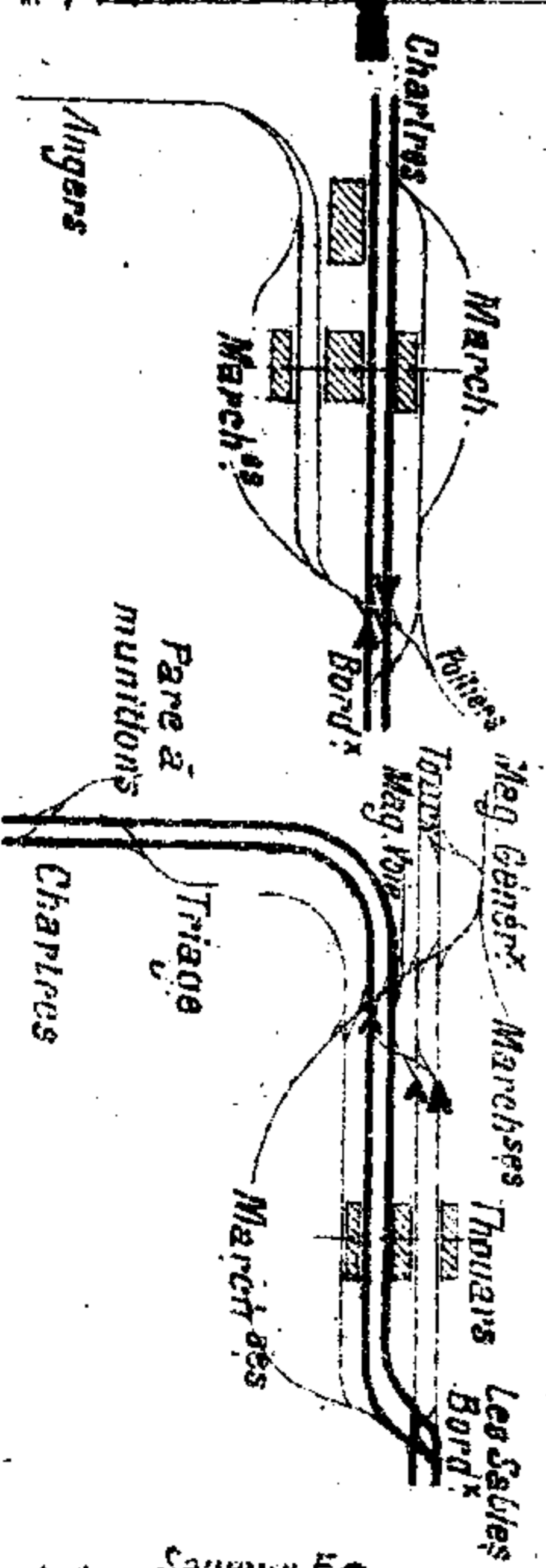
Abords de Saumur P.O.




Abords de Nantilly



Abords de Montreuil Bellay



Abords de Thouars



Saumur-Etat

Chartres

V. abords de Nantilly

Bordeaux

Ligne de Paris-Bordeaux (Section de Ch^{au}-du-Loir à Saumur)

Vabords de

Ch^{au}-du-Loir

Vabords de

Saumur P.O.

Vabords de

Tours P.O.

Bifurcations

Le Mans P.O.

La Flèche

Nantes P.O.

Marchés

Dépôt

Chartres

Ch^{au}-du-Loir

Bordeaux

Abords de Vivy

Chartres

La Flèche

Bordeaux

Abords de Saumur P.O. Bordeaux

V. de la Flèche

Chartres

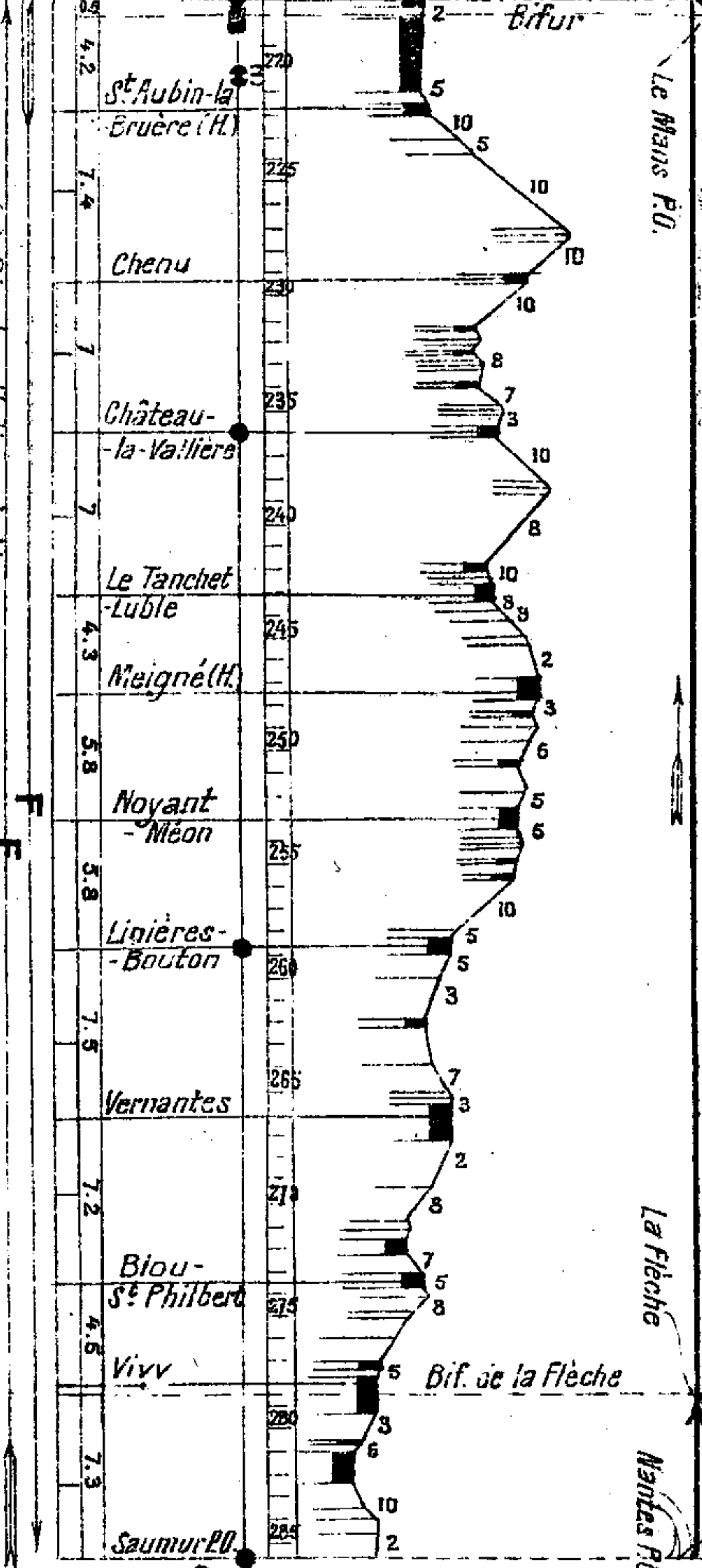
Nantes P.O.

Tours P.O.

Marchés

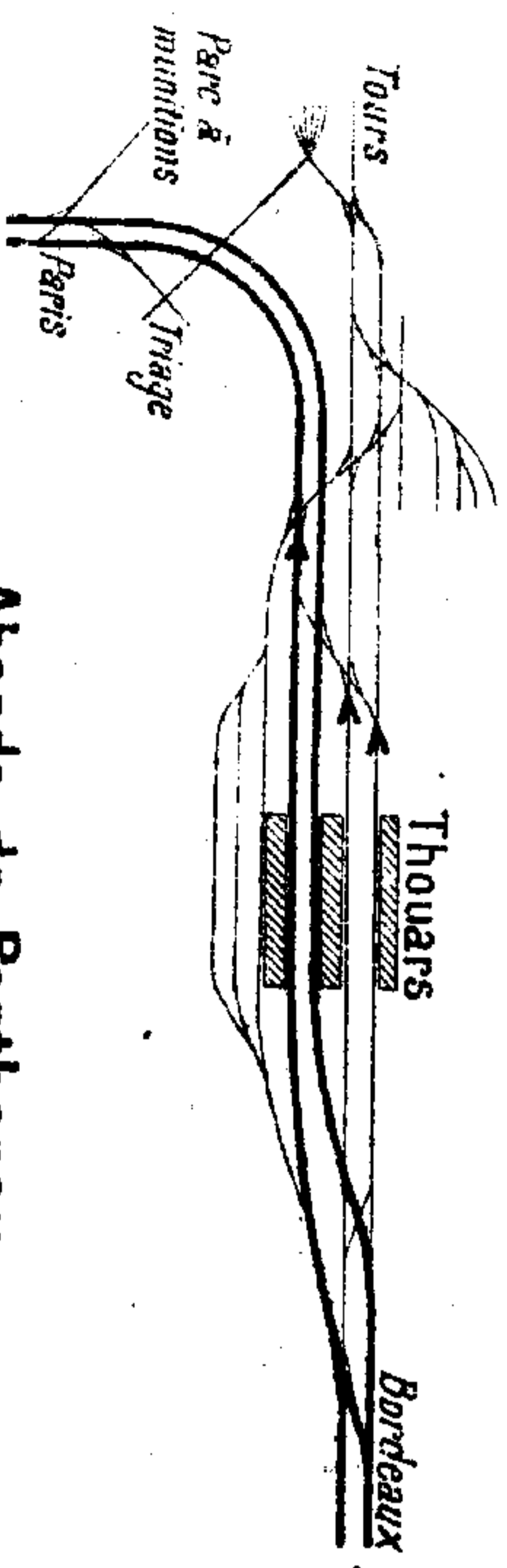
Kilomètres
Dépôts
Alimentations
Noms des Stations
Distances des Stations
Postes de Cantonement
Profils

Ch^{au}-du-Loir

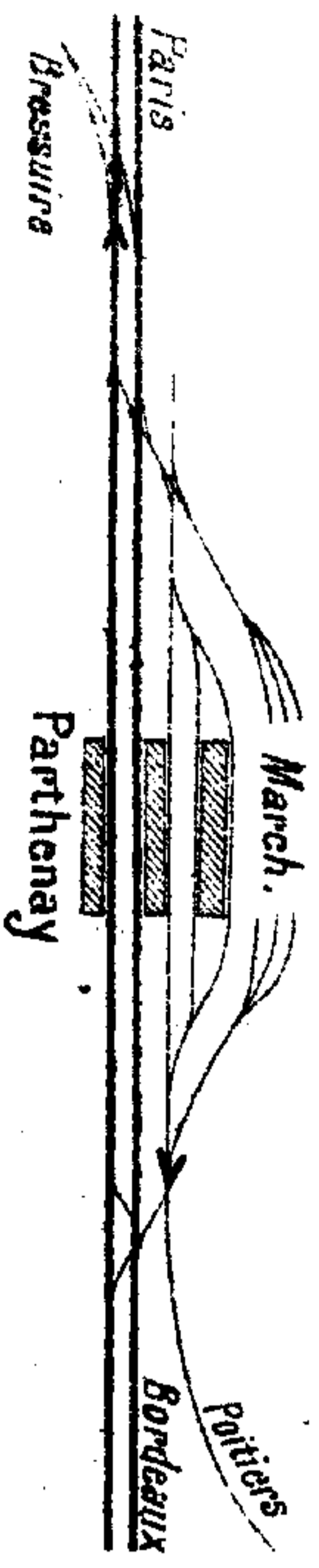


(1) Rigole d'alimentation

Abords de Thouars



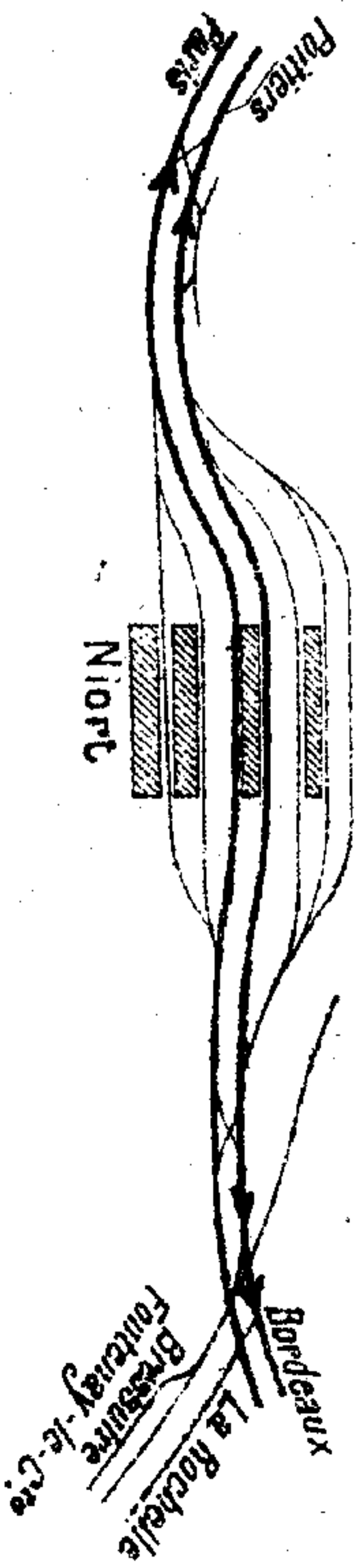
Abords de Parthenay



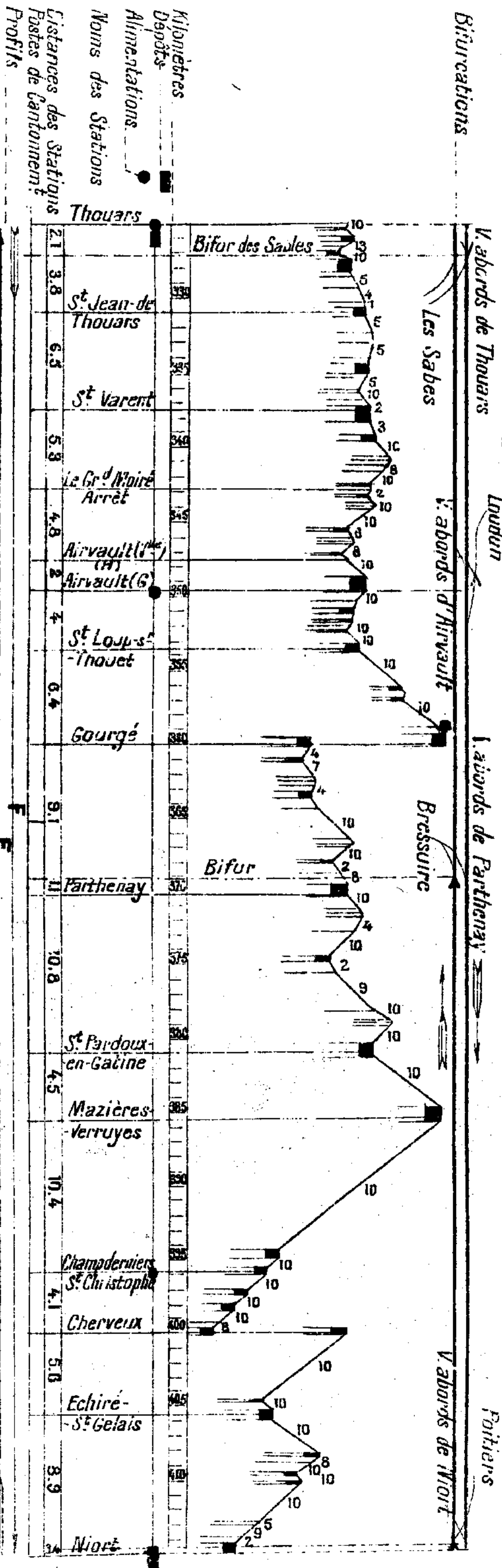
Abords d'Airvault



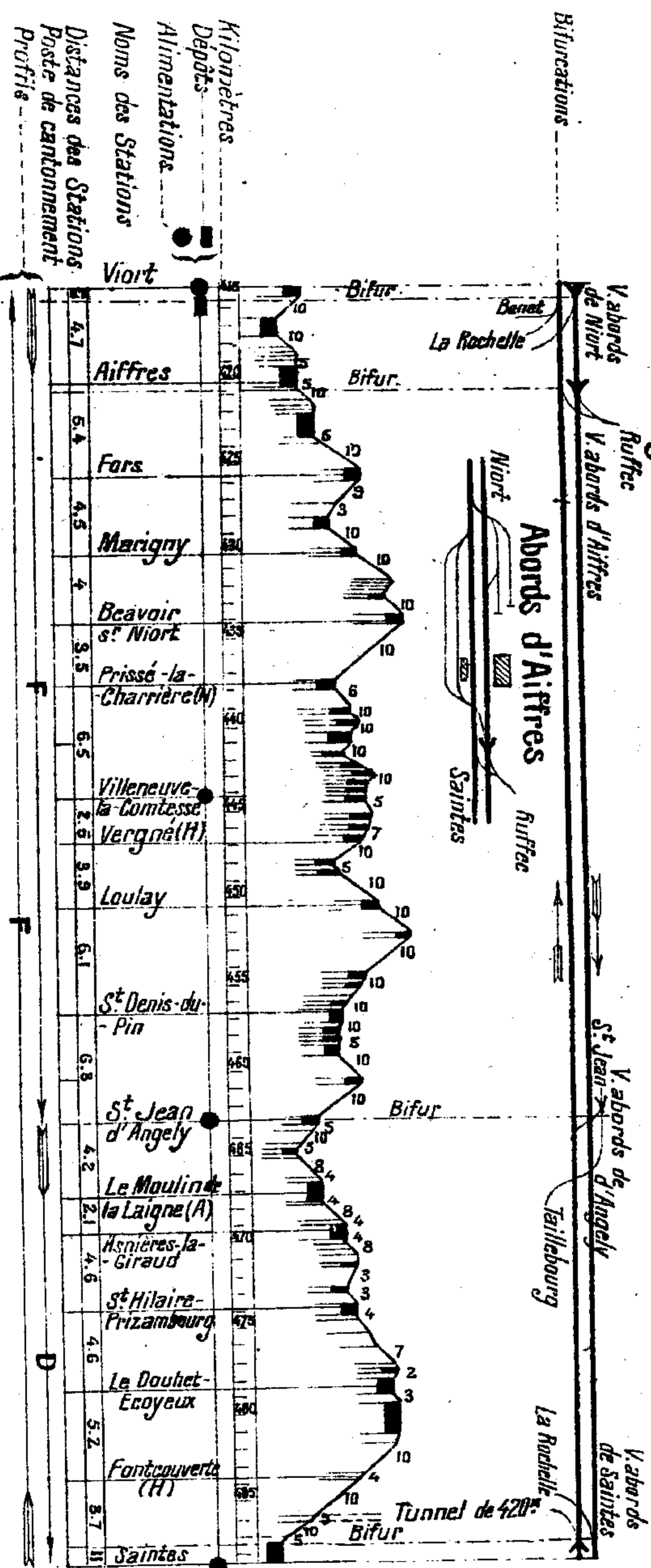
Abords de Niort




Ligne de Paris à Bordeaux (Section de Thouars à Niort)



Ligne de Paris Bordeaux (Section de Niort à Saintes)



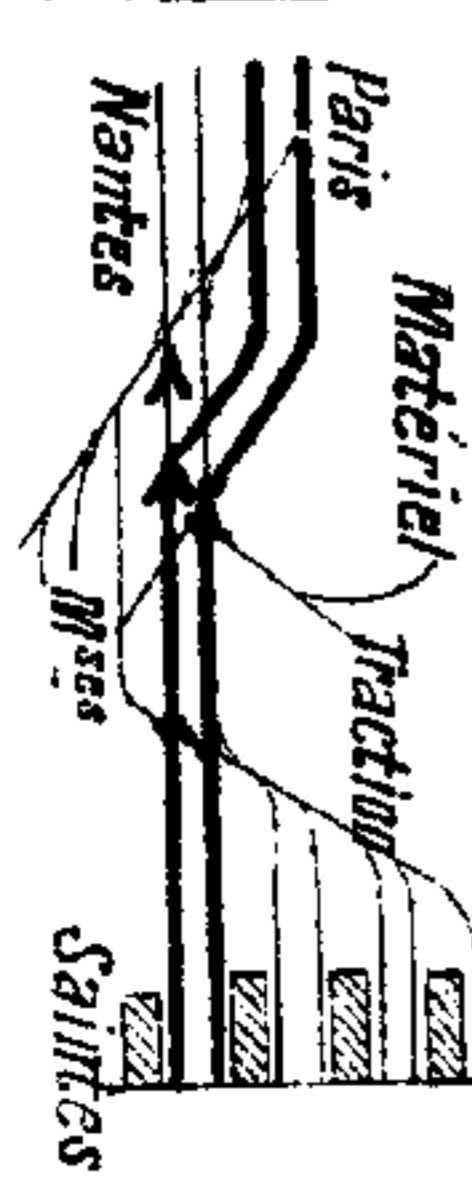
Abords de Niort



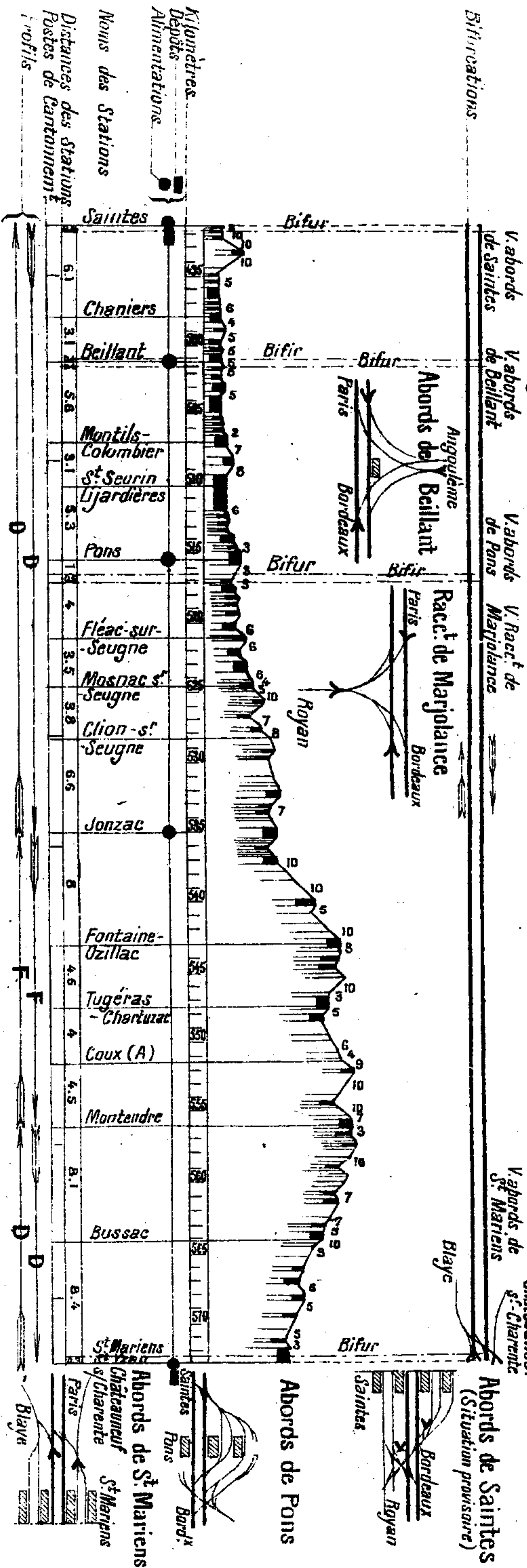
Abords de St-Jean-d'Angely



Abords de Saintes

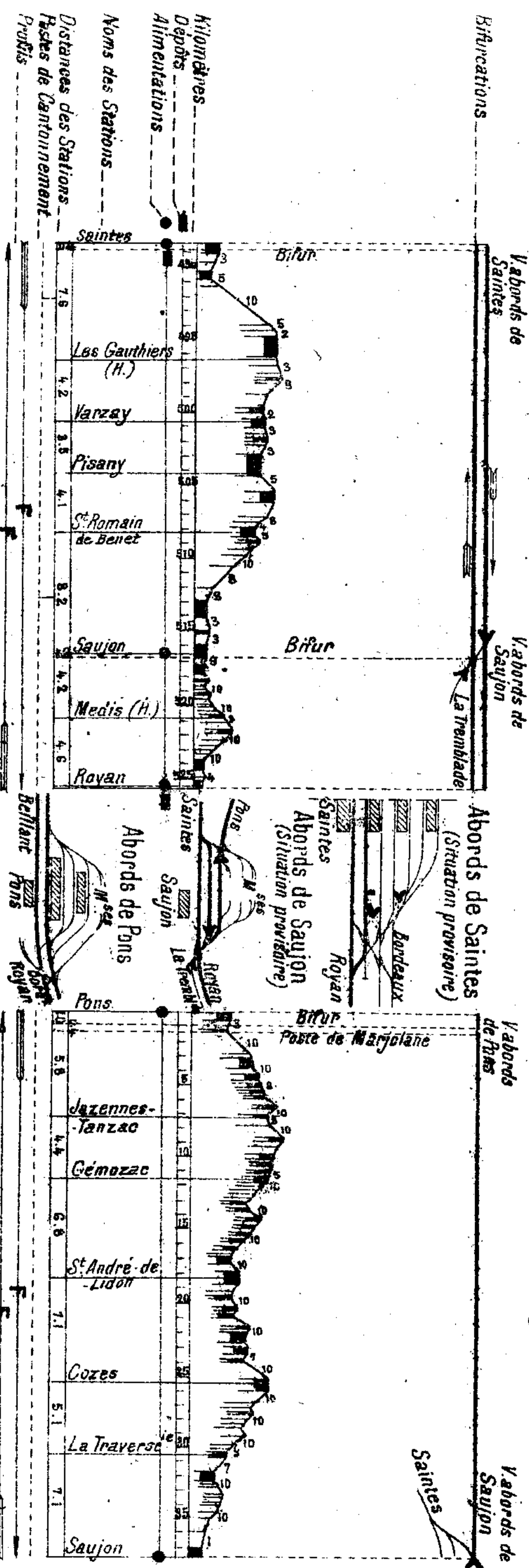


Ligne de Paris Bordeaux (Section de Saintes à St. Mariens)

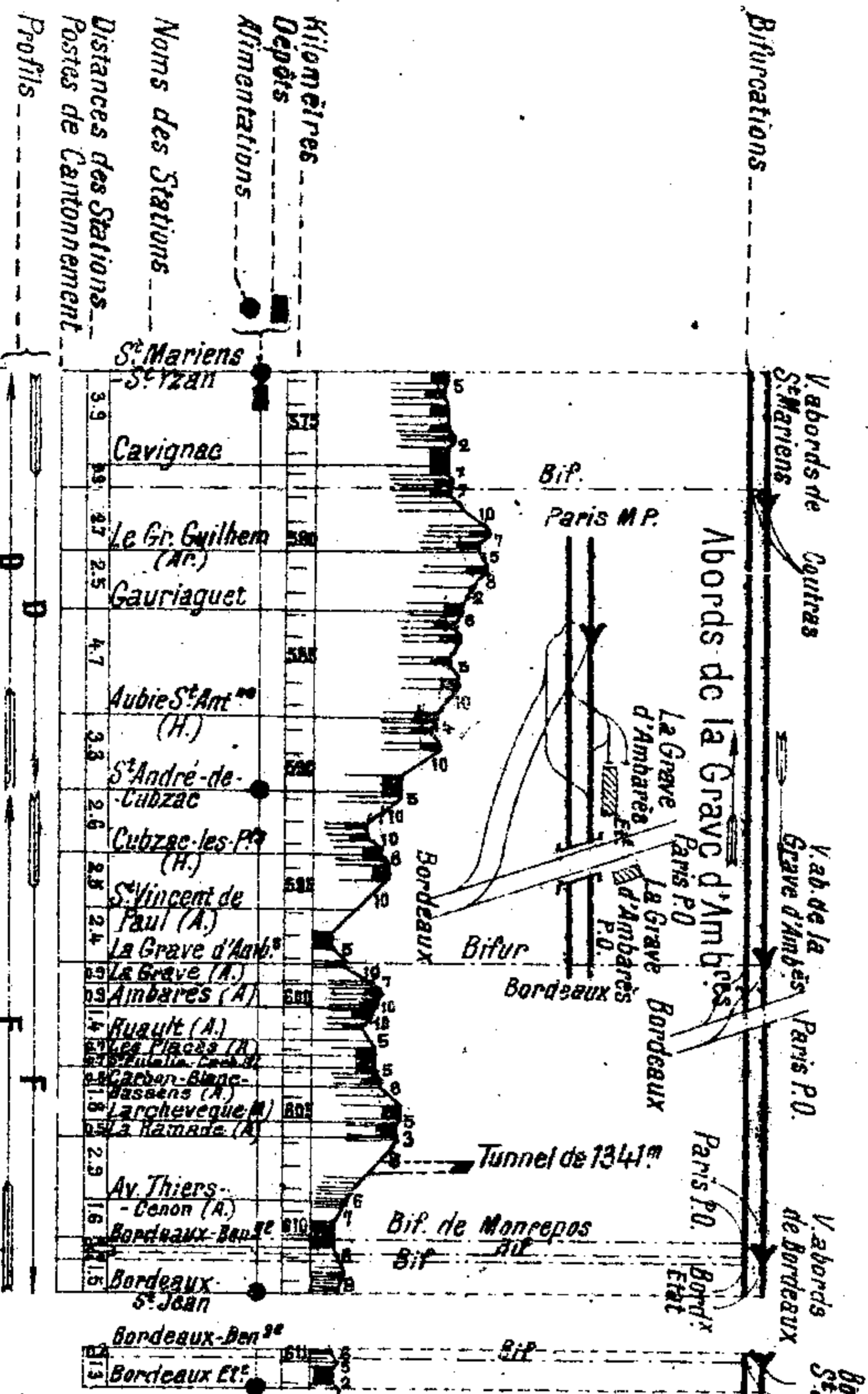


Saintes à Royan

Pons à Royan

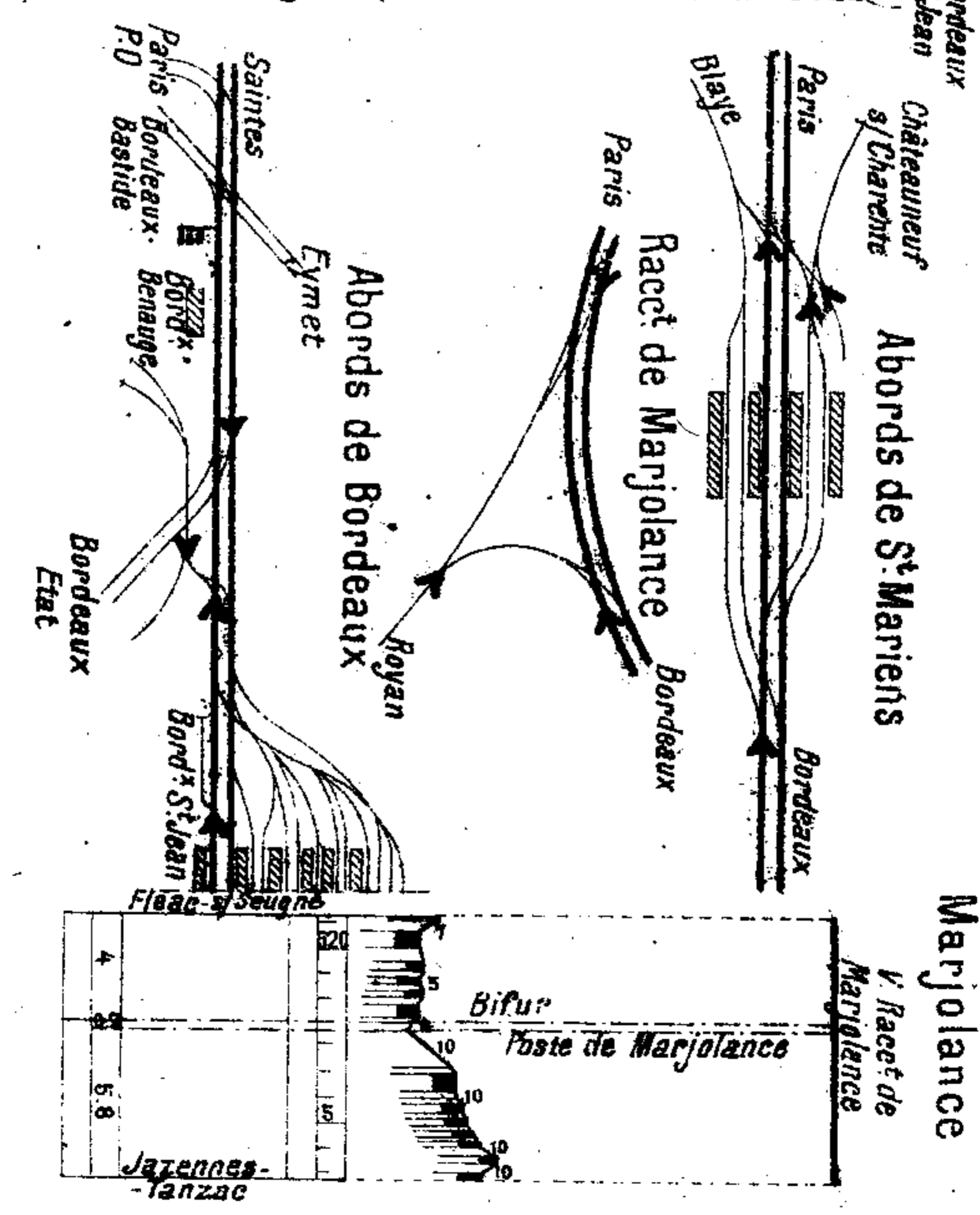


Ligne de Paris - Bordeaux (Section de St. Mariens à Bordeaux)



Bifurcations
 V.abords de St. Mariens
 Coutras
 V.ab. de la Grave d'Ambarès
 Paris P.O.
 V.abords de Bordeaux
 Bordeaux St. Jean
 Bordeaux
 Châteauneuf s/Charente
 Abords de St. Mariens
 Marjolance
 V. Racet de Marjolance
 Marjolance

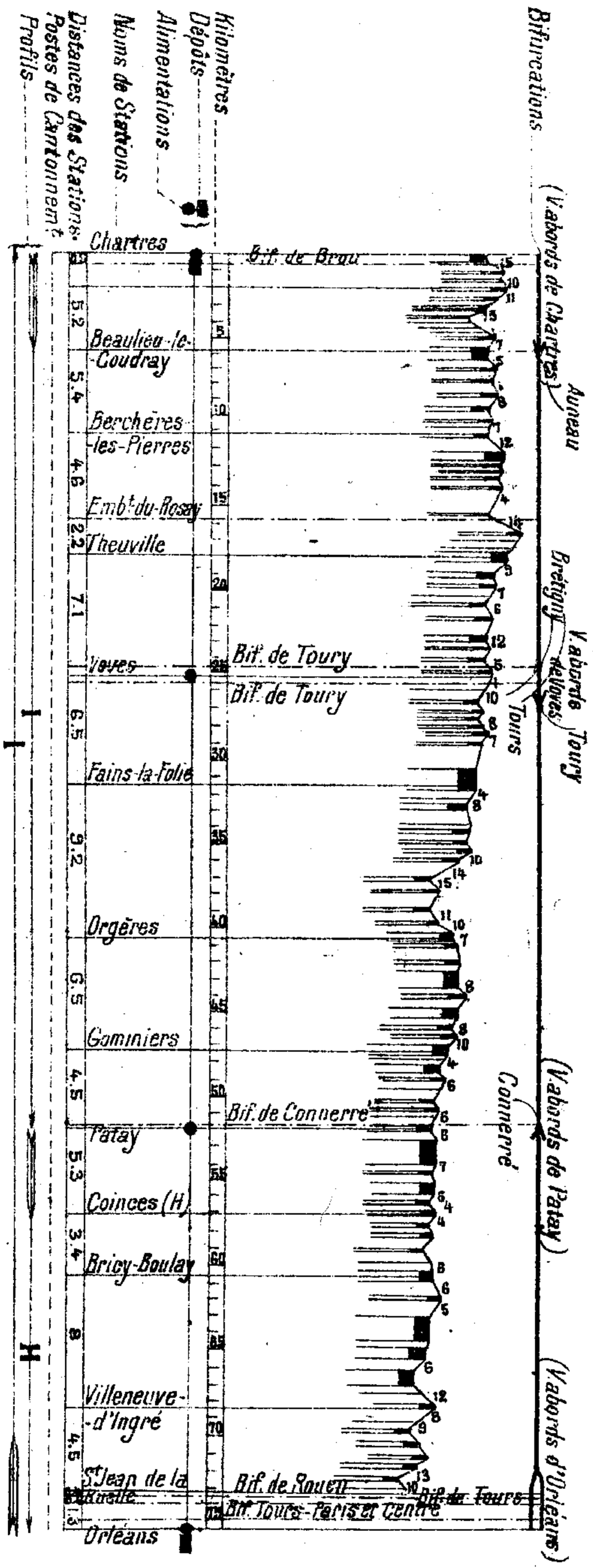
Kilomètres	Dépôts	Alimentations	Noms des Stations	Distances des Stations	Postes de Cantonement	Profils
0			St. Mariens			
3.9			St. Yzan			
4.5			Cavignac			
4.7			Le Gr. Guilhem (A.)			
2.5			Gauriaquet			
4.7			Aubie St. Ant. (H.)			
3.3			St. André-de-Cubzac			
2.6			Cubzac-les-P. (H.)			
2.5			St. Vincent de Paul (A.)			
2.4			La Grave d'Ambarès			
0.5			La Grave (A.)			
0.5			Ambarès (A.)			
1.4			Ruault (A.)			
0.5			Les Pléces (H.)			
0.5			Gravelle-Castel			
0.5			Carbon-Blanc-Basens (A.)			
1.8			L'Archevêque (A.)			
0.5			La Ramade (A.)			
2.9			Av. Thiers - Canon (A.)			
1.6			Bordeaux-Banque			
1.5			Bordeaux St. Jean			
0.5			Bordeaux-Banque			
0.5			Bordeaux Et.			



Abords de Bordeaux
 Abords de St. Mariens
 Marjolance
 Jazennes-lanzac

Kilomètres	Dépôts	Alimentations	Noms des Stations	Distances des Stations	Postes de Cantonement	Profils
0			Abords de Bordeaux			
4			Jazennes-lanzac			

Ligne de Chartres à Orléans



Abords de Chartres

Chartres

Bordeaux

Brest

Mses

Mses

Orléans

Orléans

Abords de Voves

Voves

Briouilly

Toury

Orléans

Tours

Chartres

Abords de Patay

Patay

Chartres

Orléans

Commercé

Abords d'Orléans

Vierzon

Les Aubrais

Orléans

Aubrais - Triage

Vierzon Mses

Chartres

Marches

St-Jean-de-la-Ruelle

Chartres

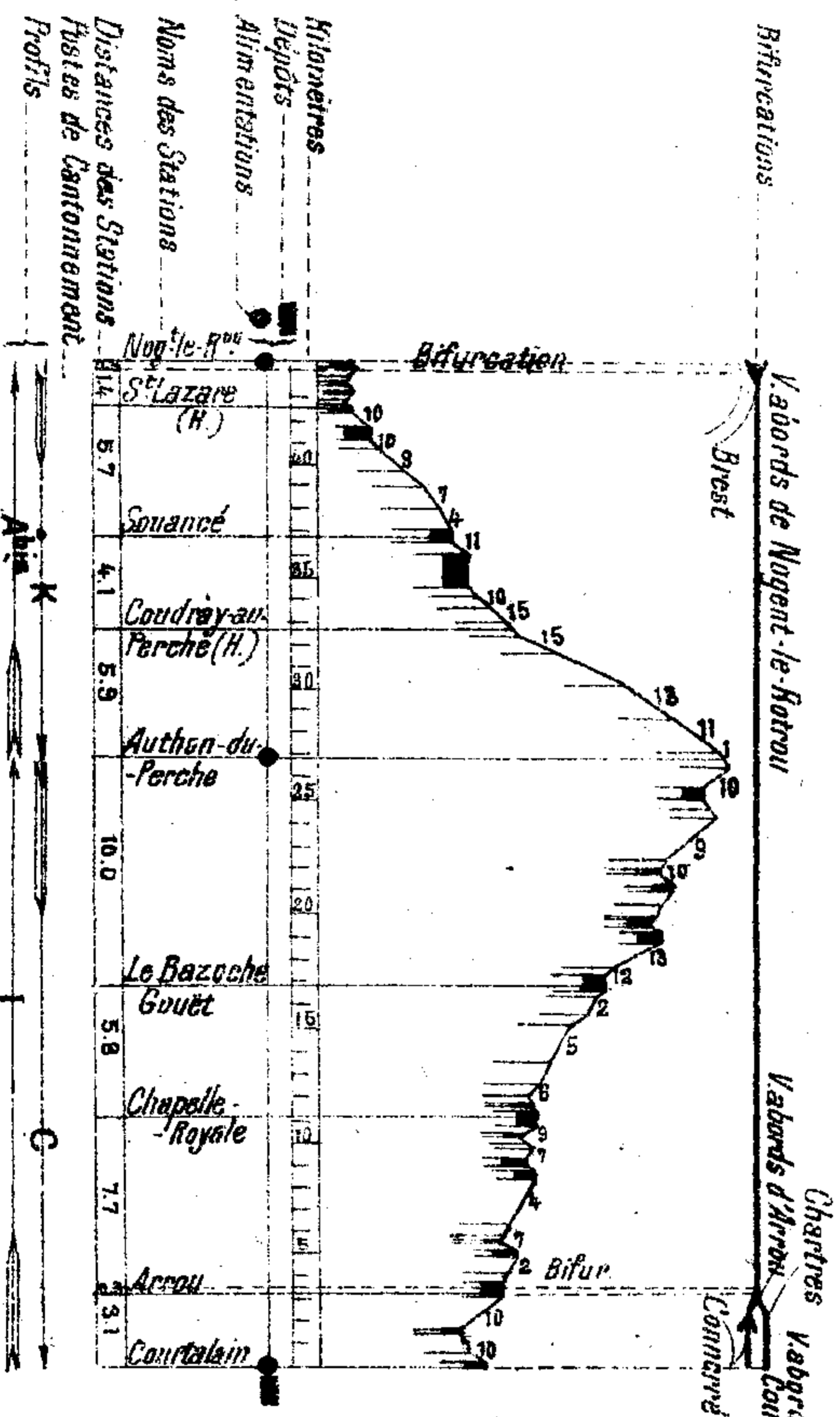
Bordeaux P.O.

Bordeaux P.O.

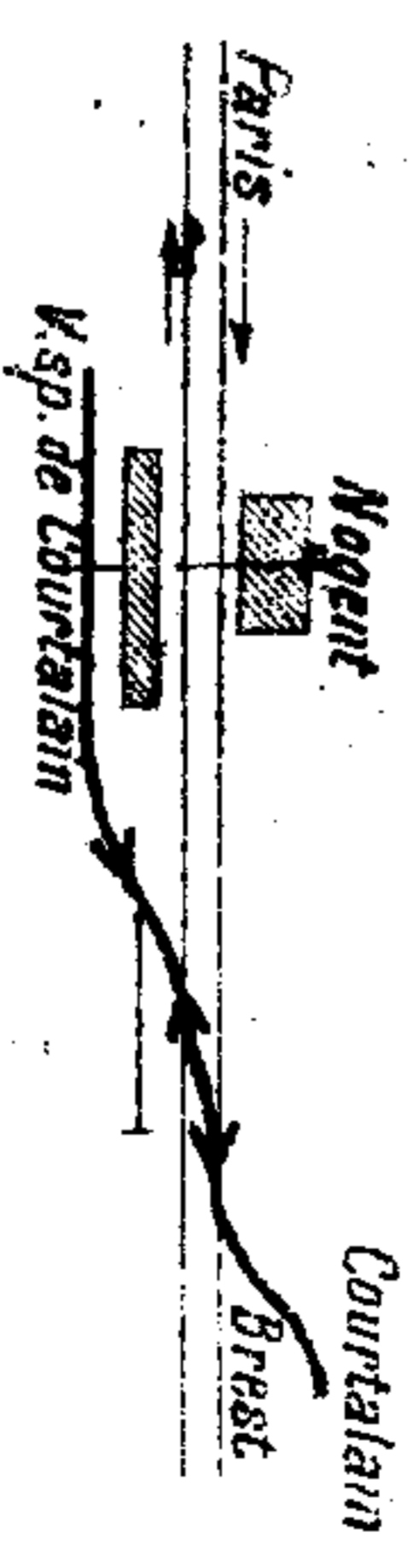
Chartres

Bordeaux P.O.

Nogent-le-Rotrou à Courtalain St. Pellerin



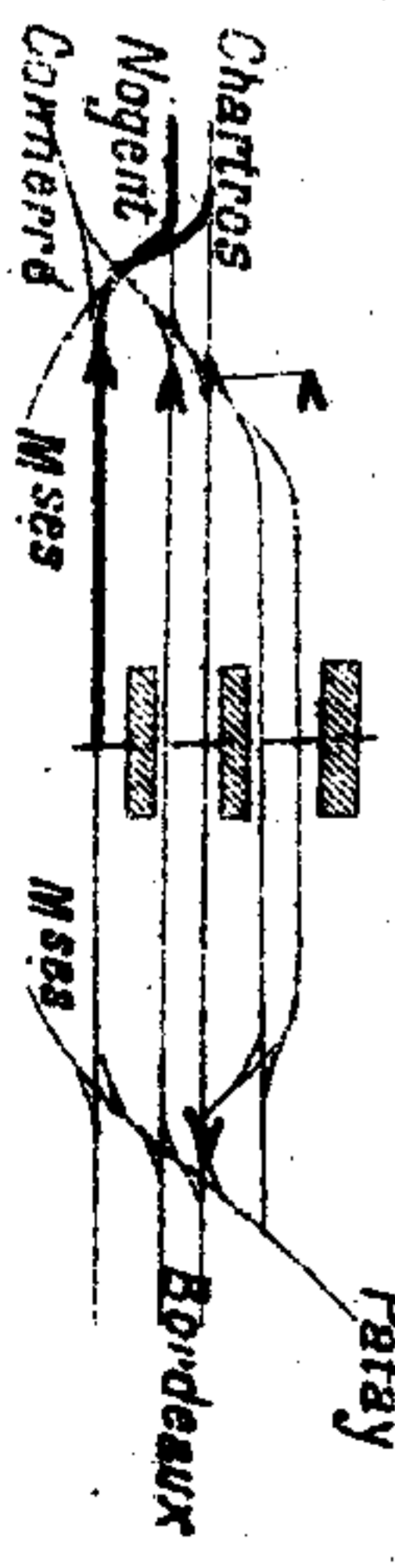
Abords de Nogent-le-Rotrou



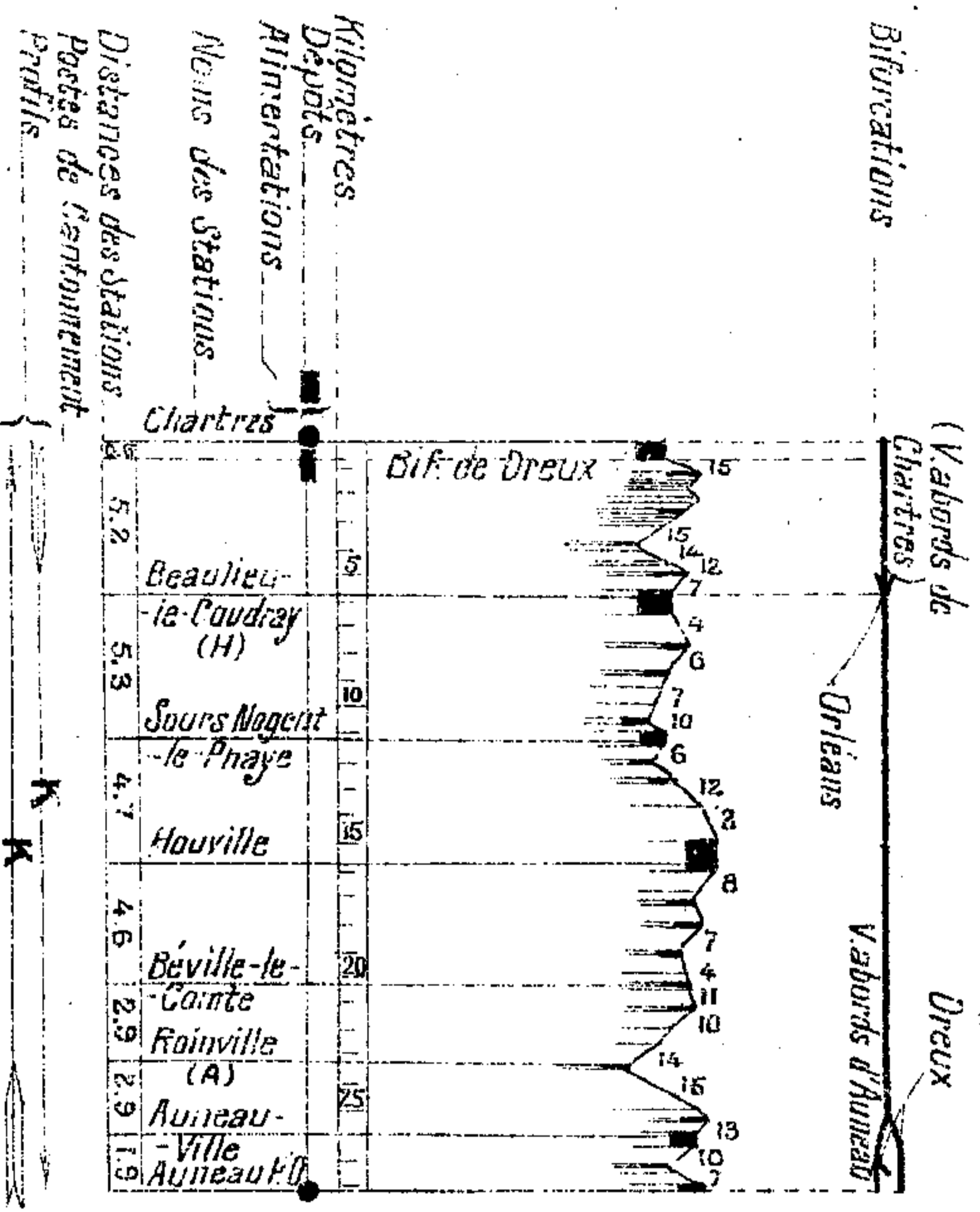
Abords d'Arrou



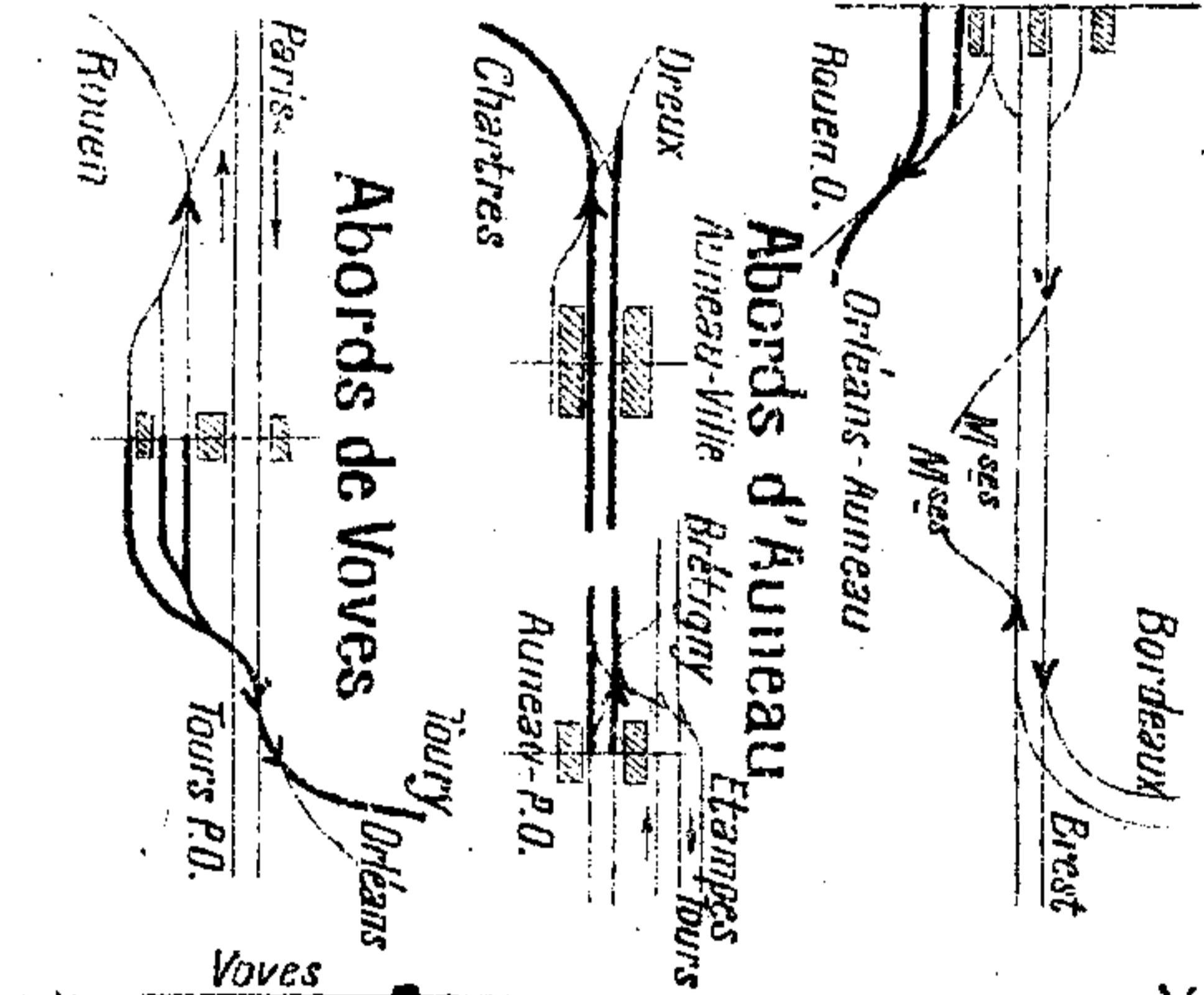
Abords de Courtalain-St. Pellerin




Chartres-Auneau



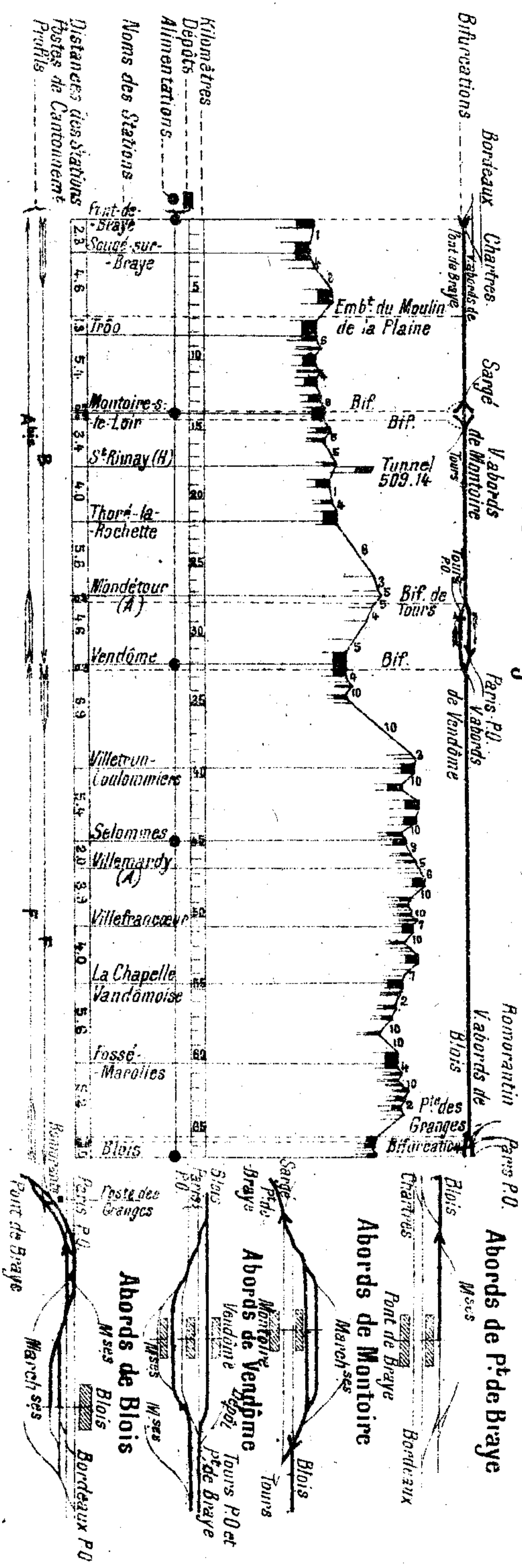
Abords de Chartres



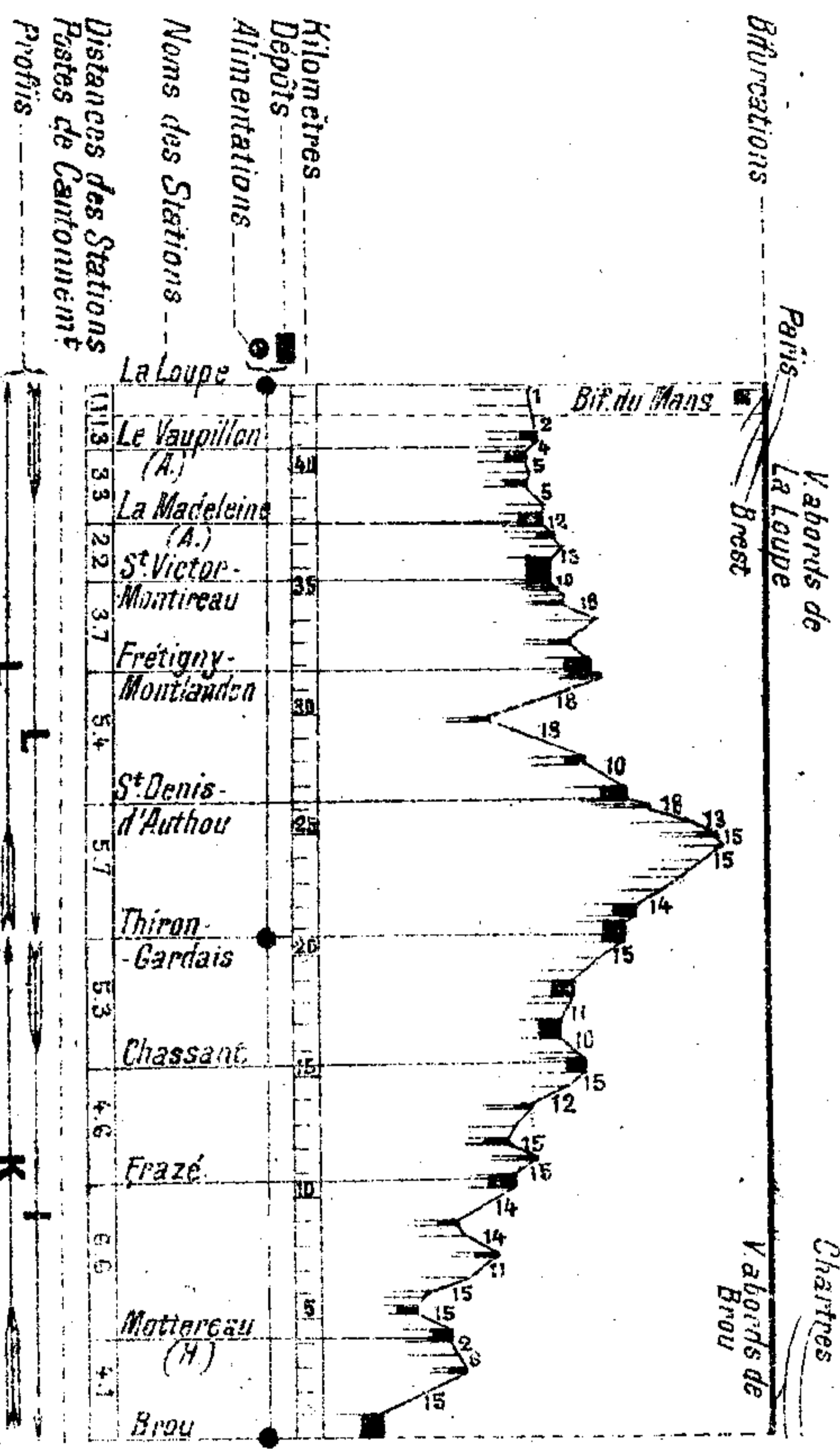
Voves-Toury



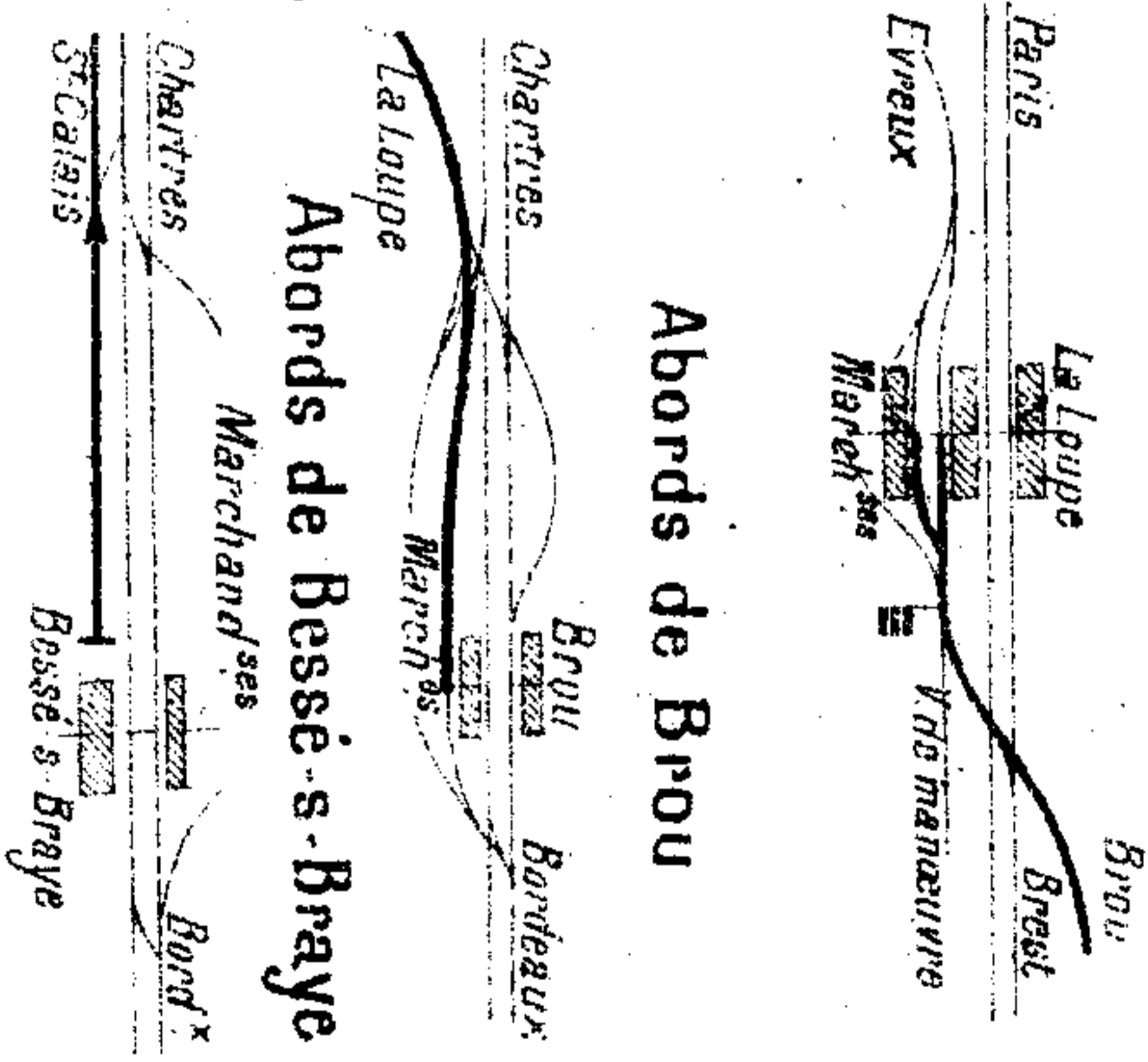
Pont de Braye - Vendôme - Blois



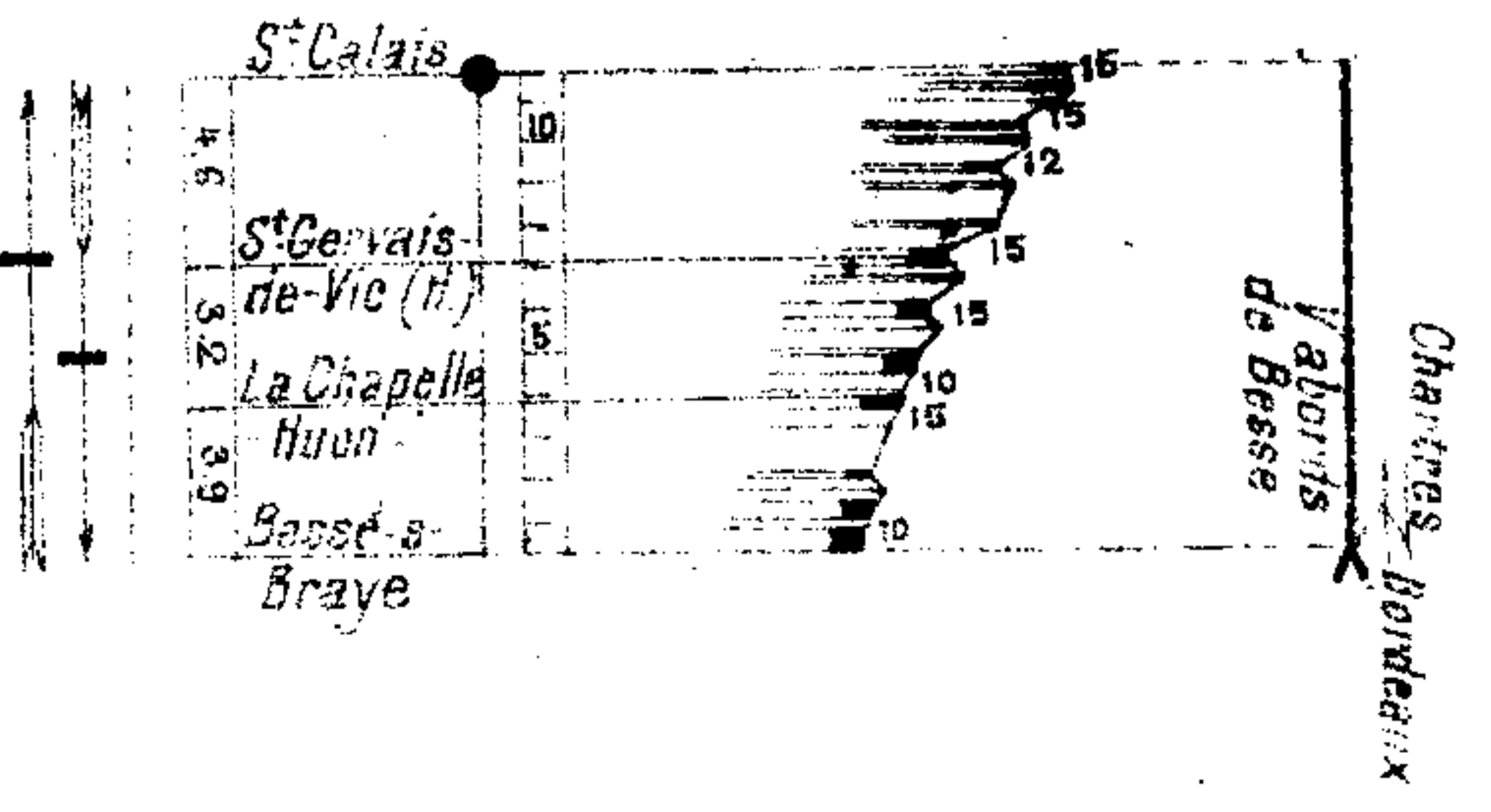
La Loupe à Brou



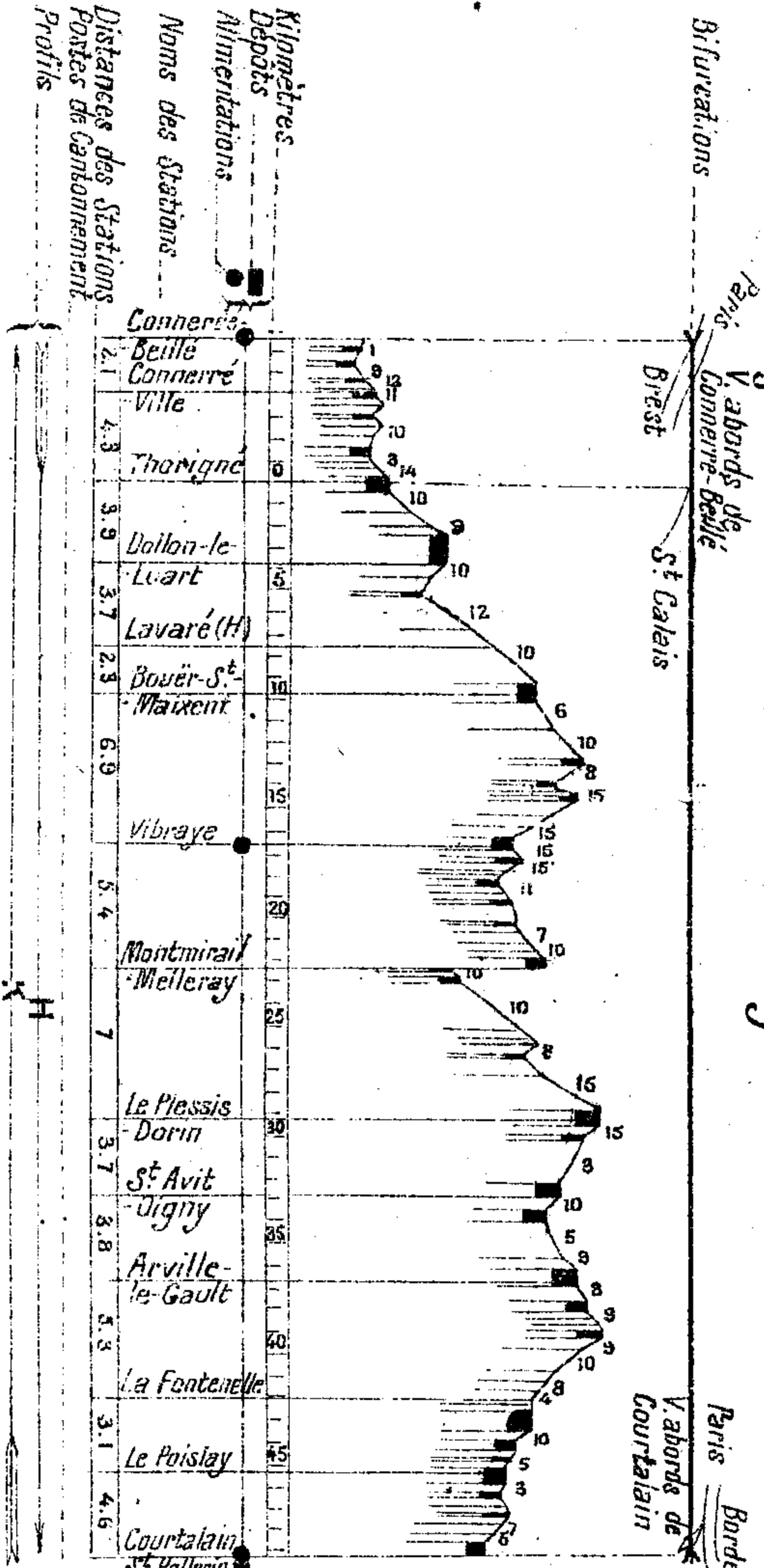
Abords de la Loupe




St. Calais à Bessé s. B.



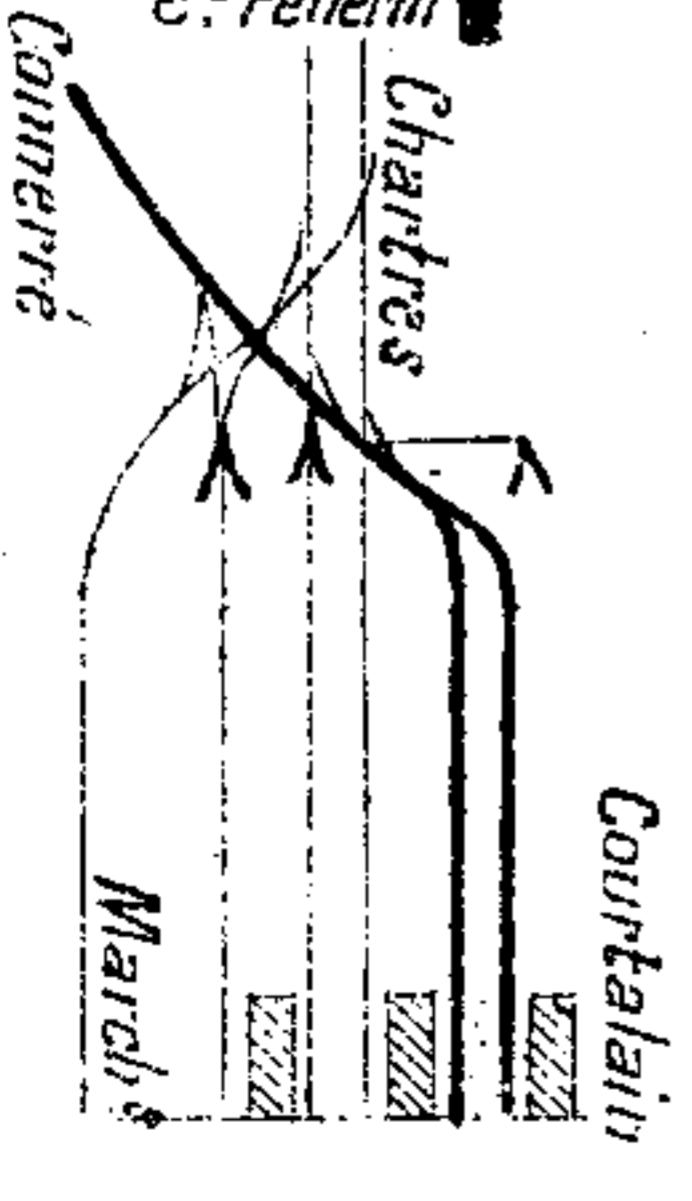
Ligne de Conneré - Beillé à Patay (Sect^{on} de Conneré à Courtalain)



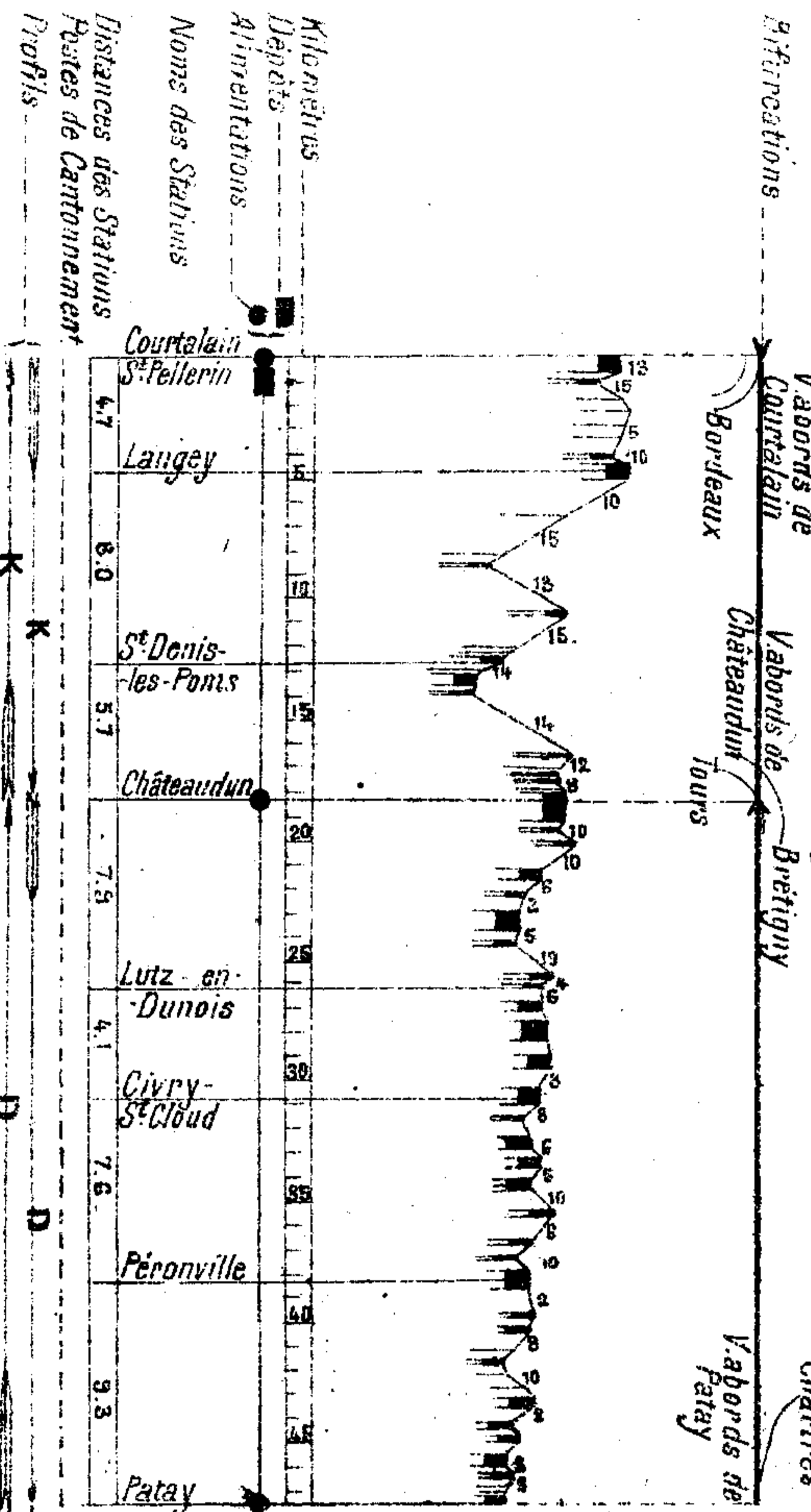
Abords de Conneré - Beillé



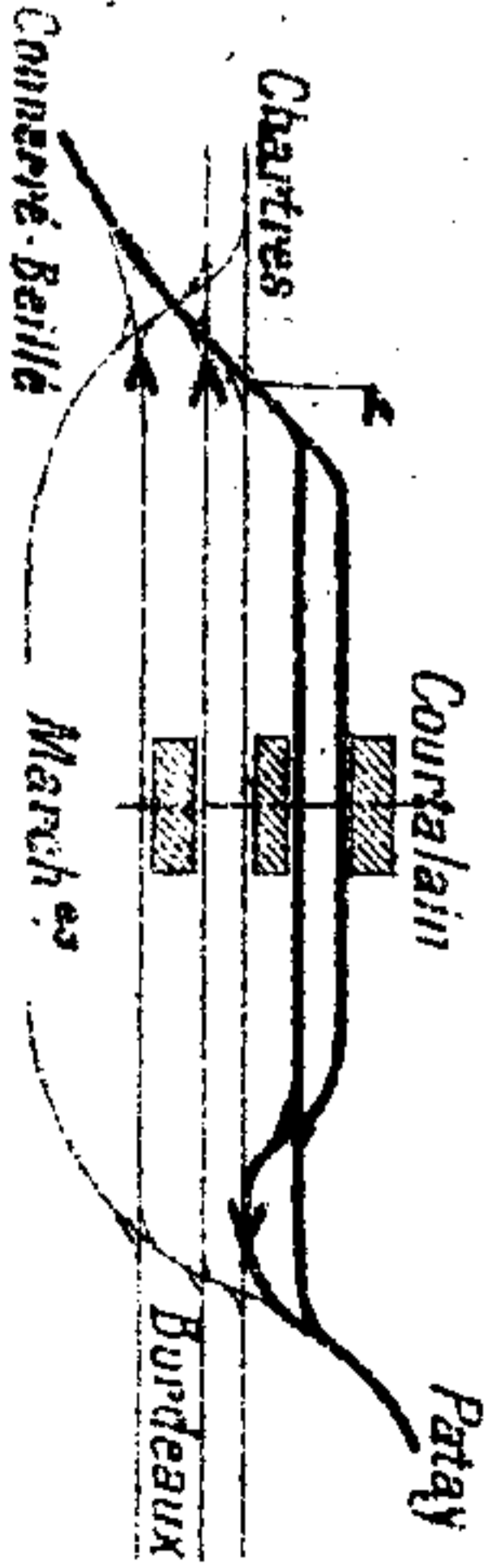
Abords de Courtalain - St. P.



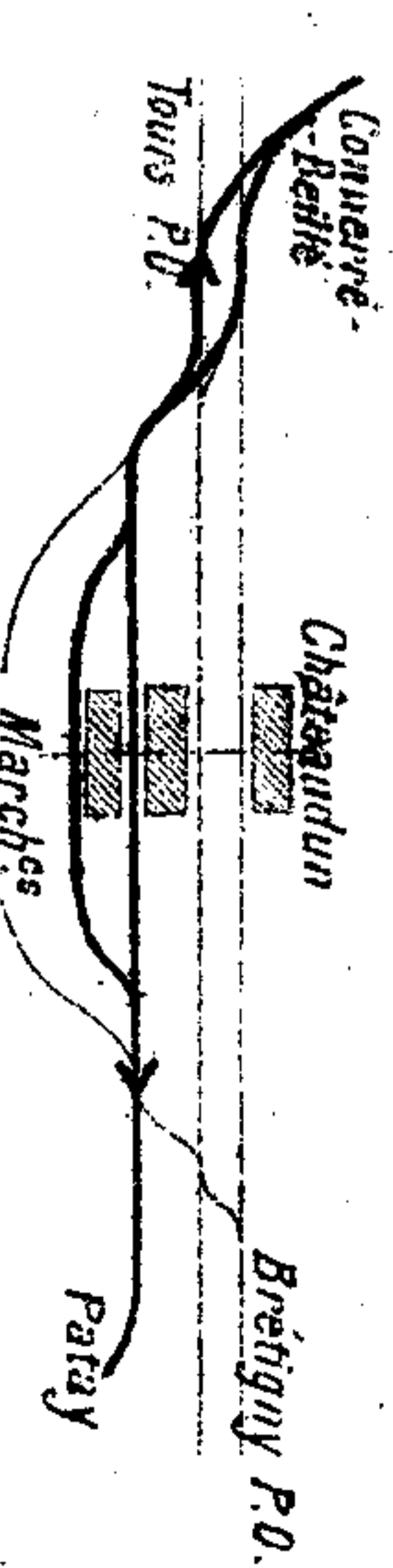
Conneré-Beillé à Patay (Sect^{on} de Courtalain à Patay)



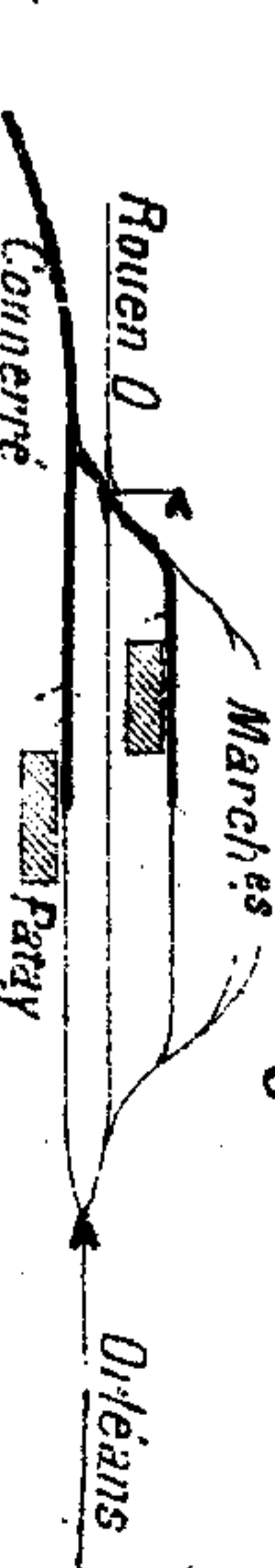
Abords de Courtalain-St-Pellerin



Abords de Châteaudun

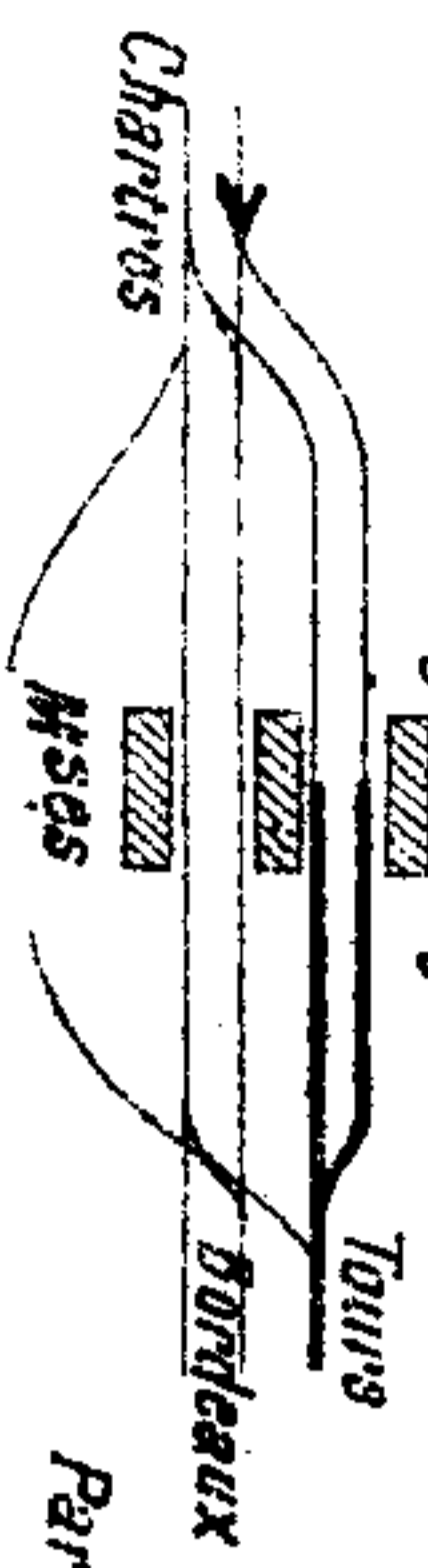


Abords de Patay




Abords de Sargé

Sargé-s-Braye

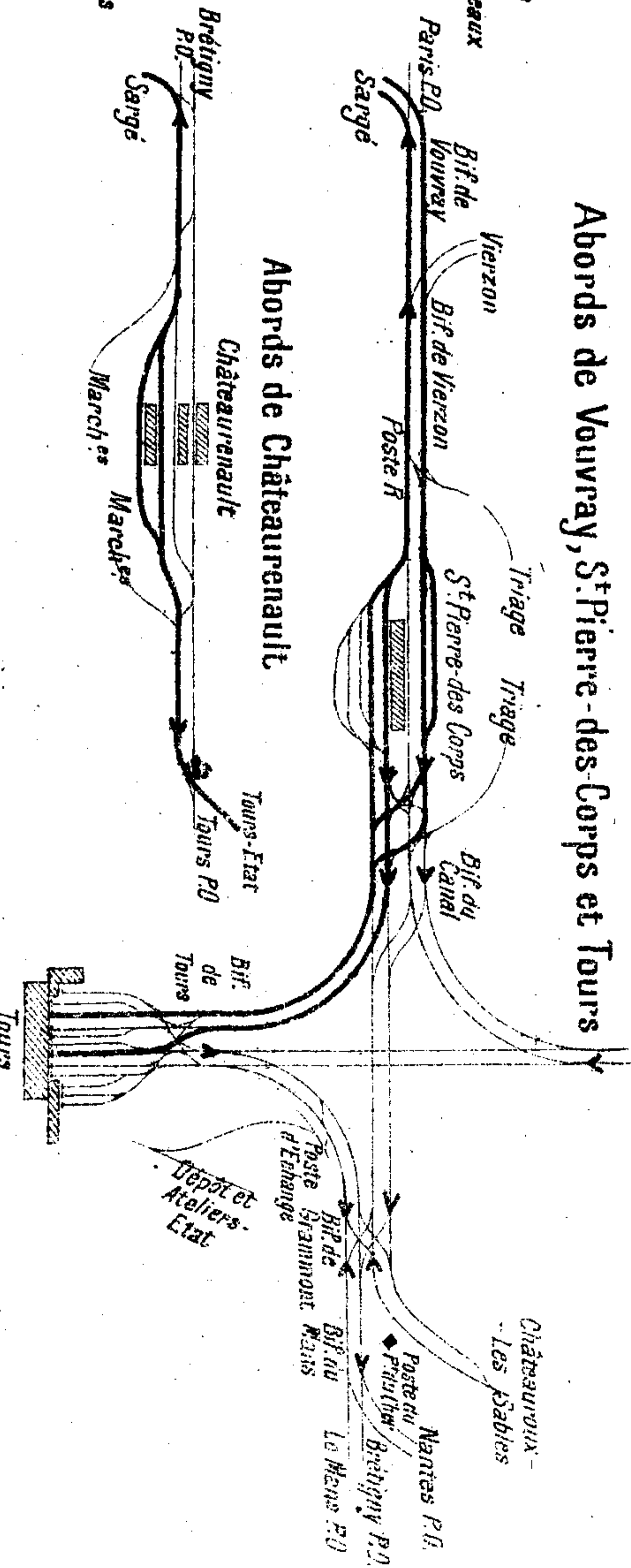


Abords de Montoire s' le Loir

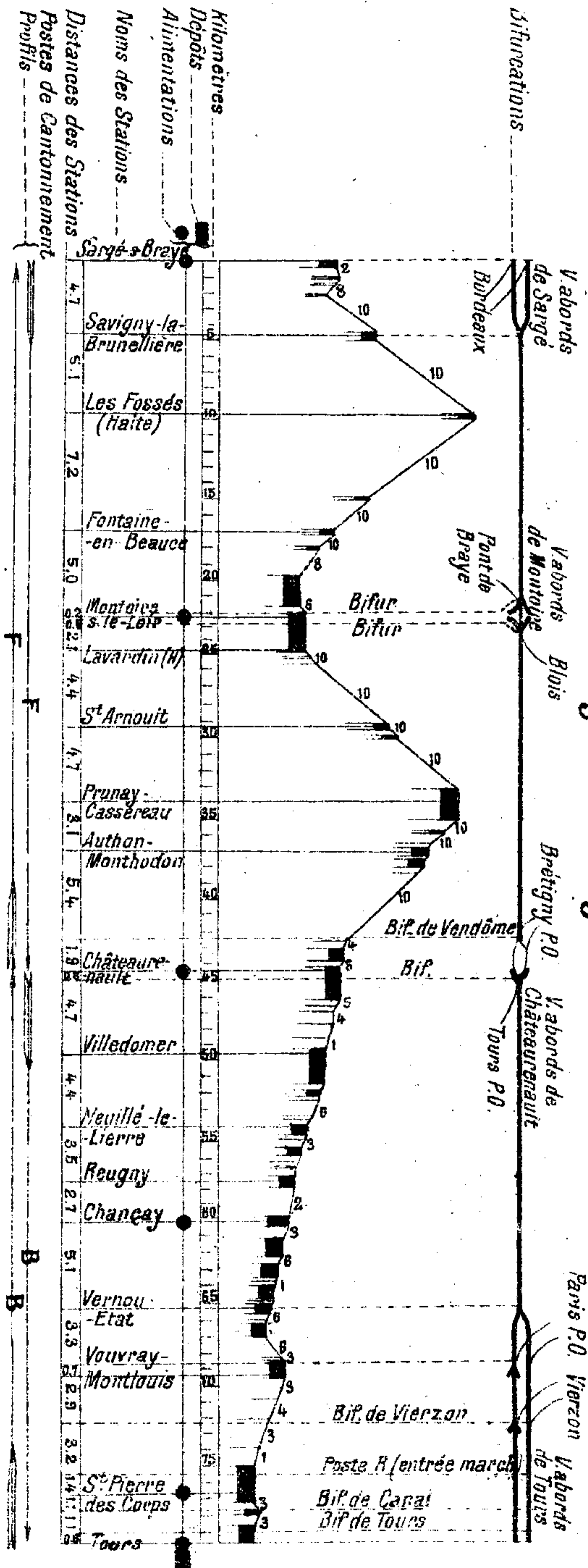


Abords de Vouvray, St.Pierre-des-Corps et Tours

Bordeaux



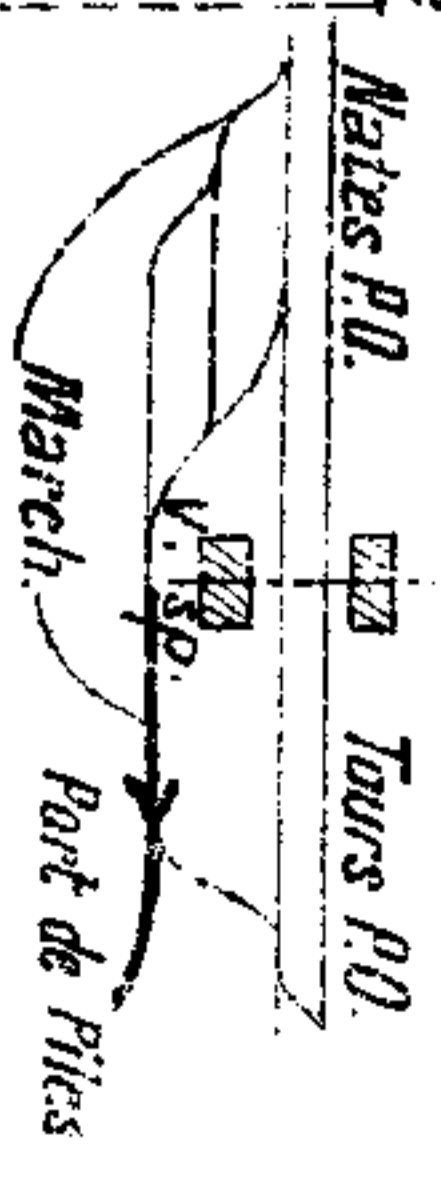
Sargé sur Braye-Tours



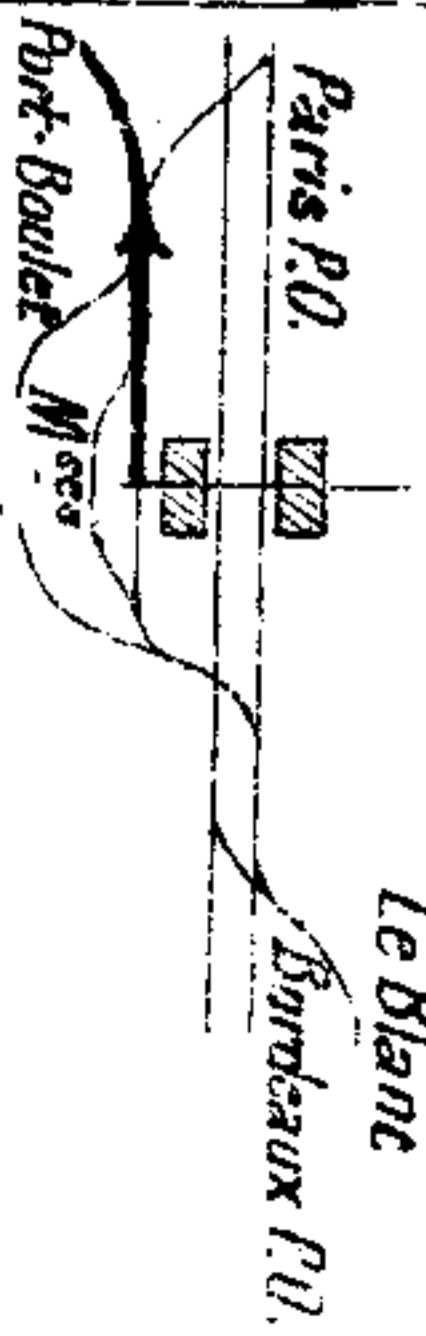
Port-Boulet à Port de Piles

Ligré Rivière à Richelieu

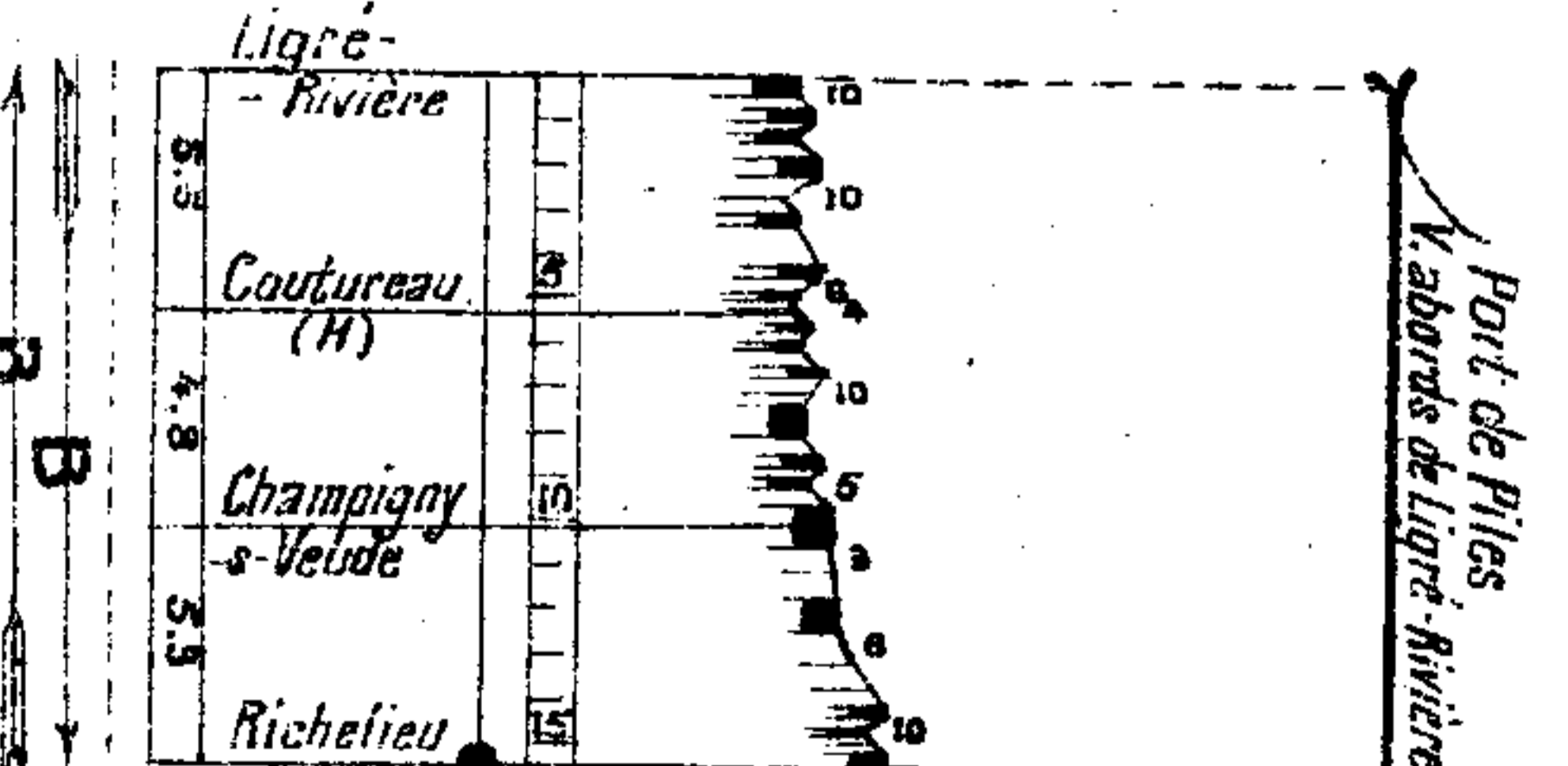
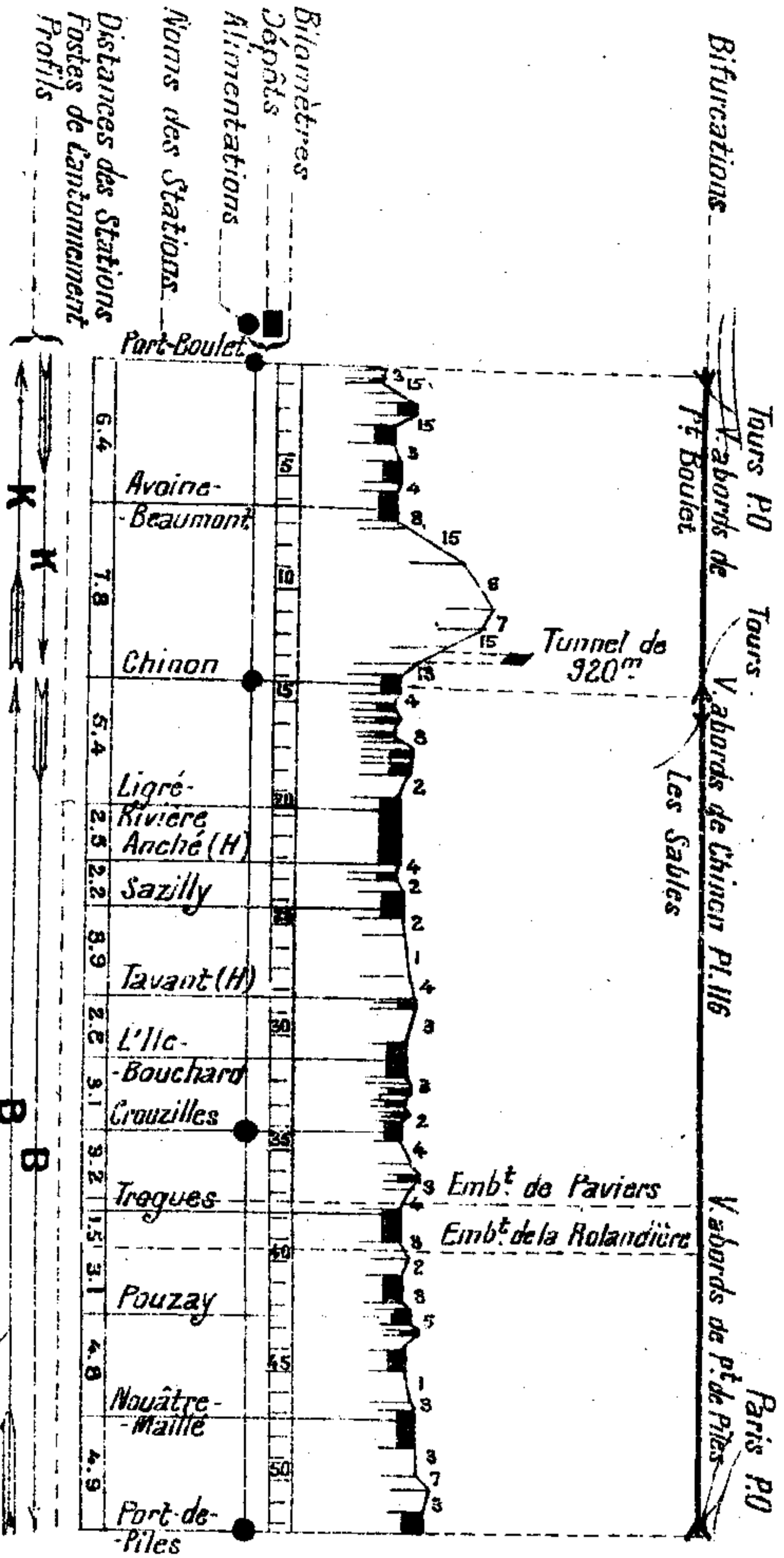
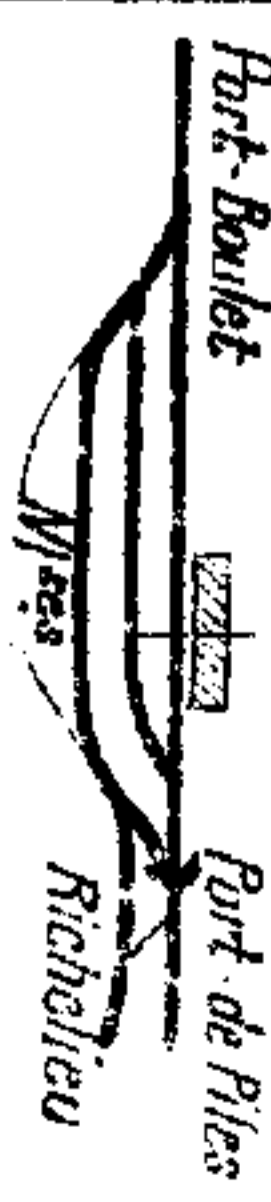
Abords de Port-Boulet



Abords de Port de Piles



Abords de Ligré-Rivière



Bifurcations
Tours P.O.
V. S.P.
Pt Boulet
Les Sables
Paris P.O.

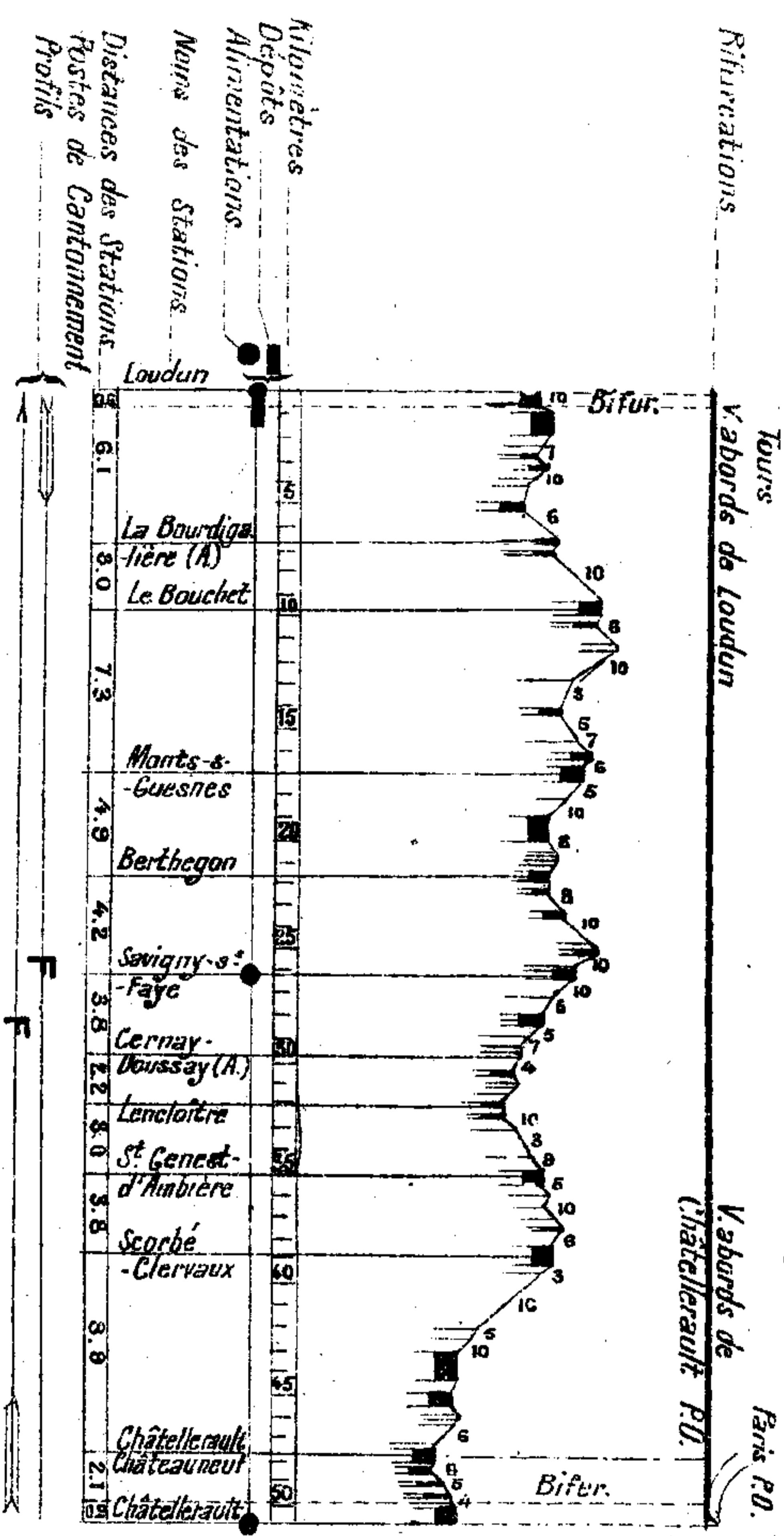
Abords de Port-Boulet
Abords de Chinon P.I. II 6
Abords de Pt de Piles
Emb^t de Paviers
Emb^t de la Rolandière

Port de Piles
Abords de Ligré-Rivière

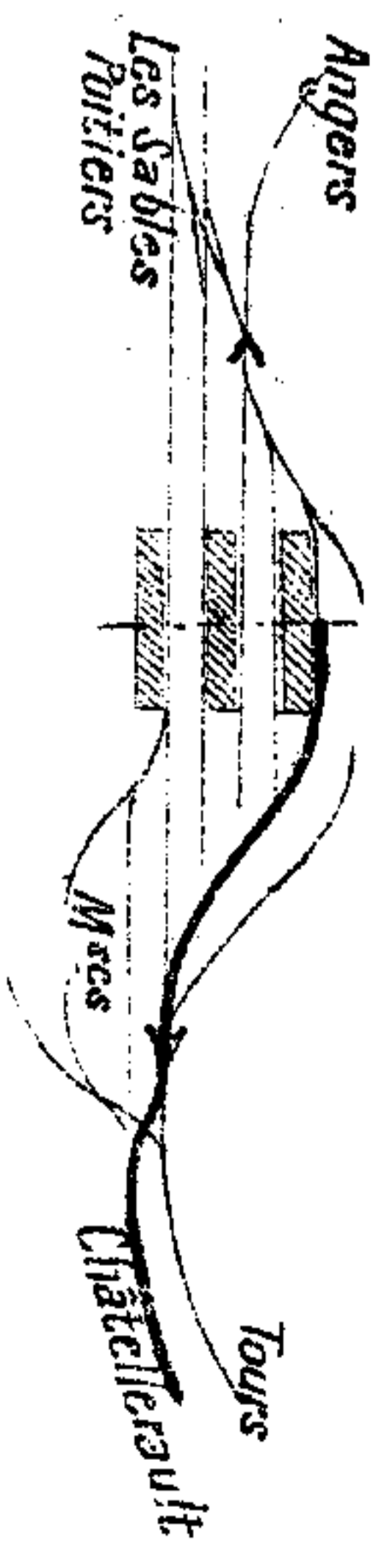
Nantes P.O.
Tours P.O.
March
Port de Piles
Paris P.O.
Bardoux P.O.
Port-Boulet Mises
Le Blanc
Abords de Port de Piles
Abords de Ligré-Rivière
Port-Boulet
Richelieu

Biarmètres
Dépôts
Alimentations
Noms des Stations
Distances des Stations
Fastes de l'annuement
Profils

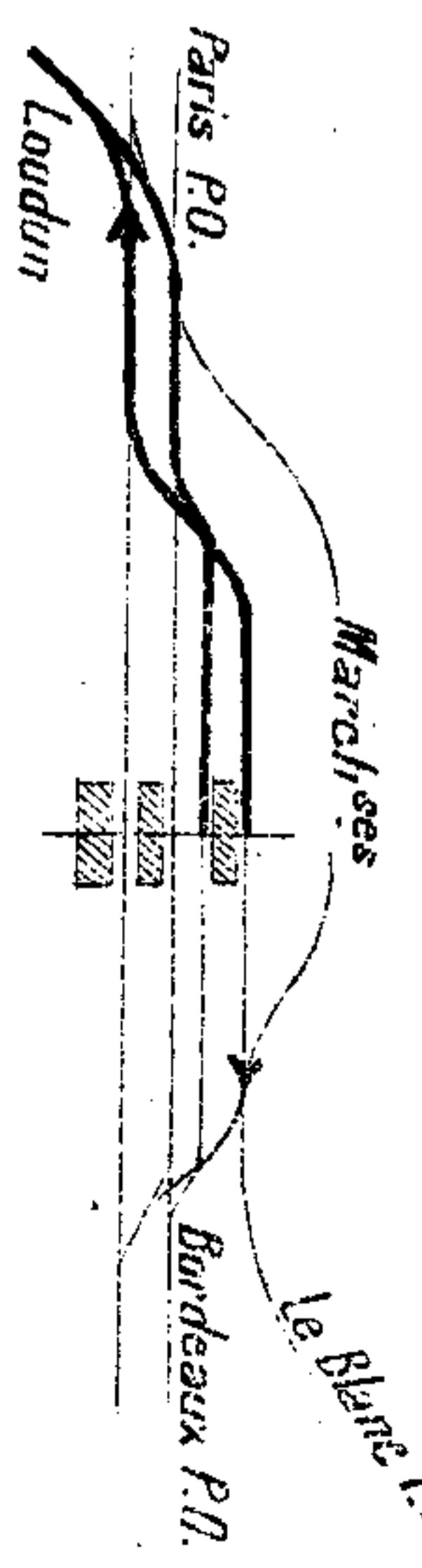
Loudun Châtelleraut



Abords de Loudun

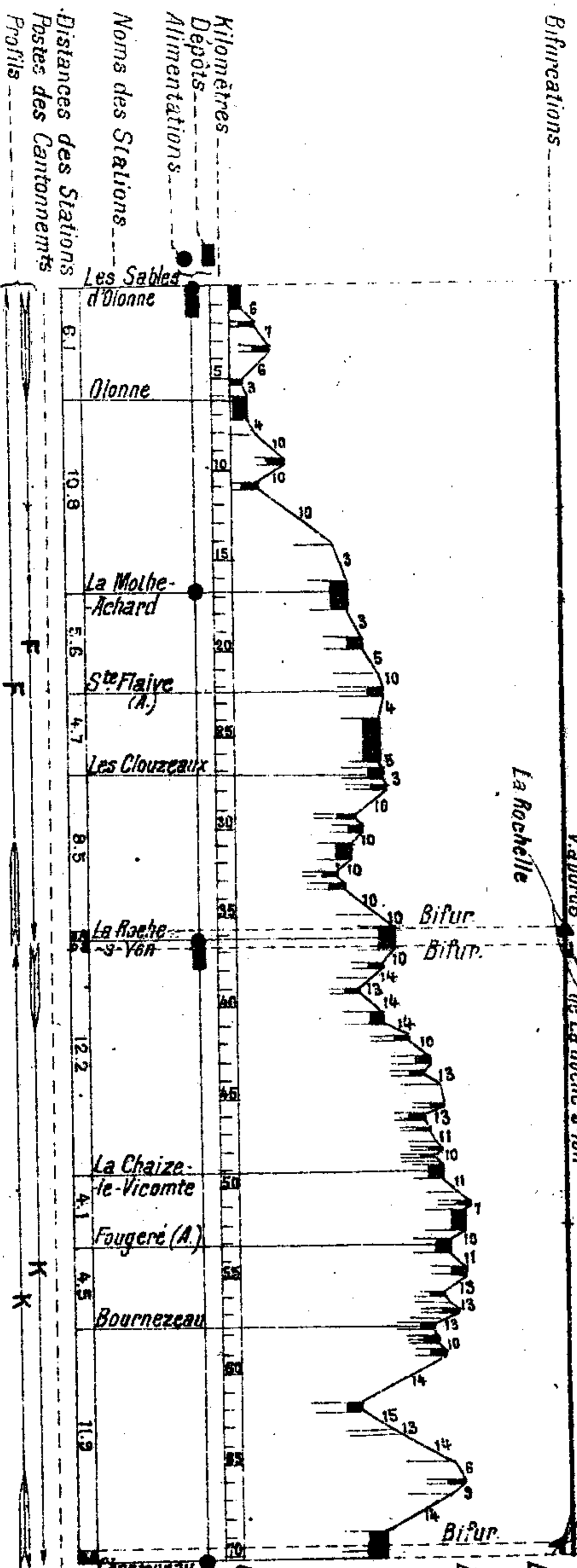


Abords de Châtelleraut P.O.

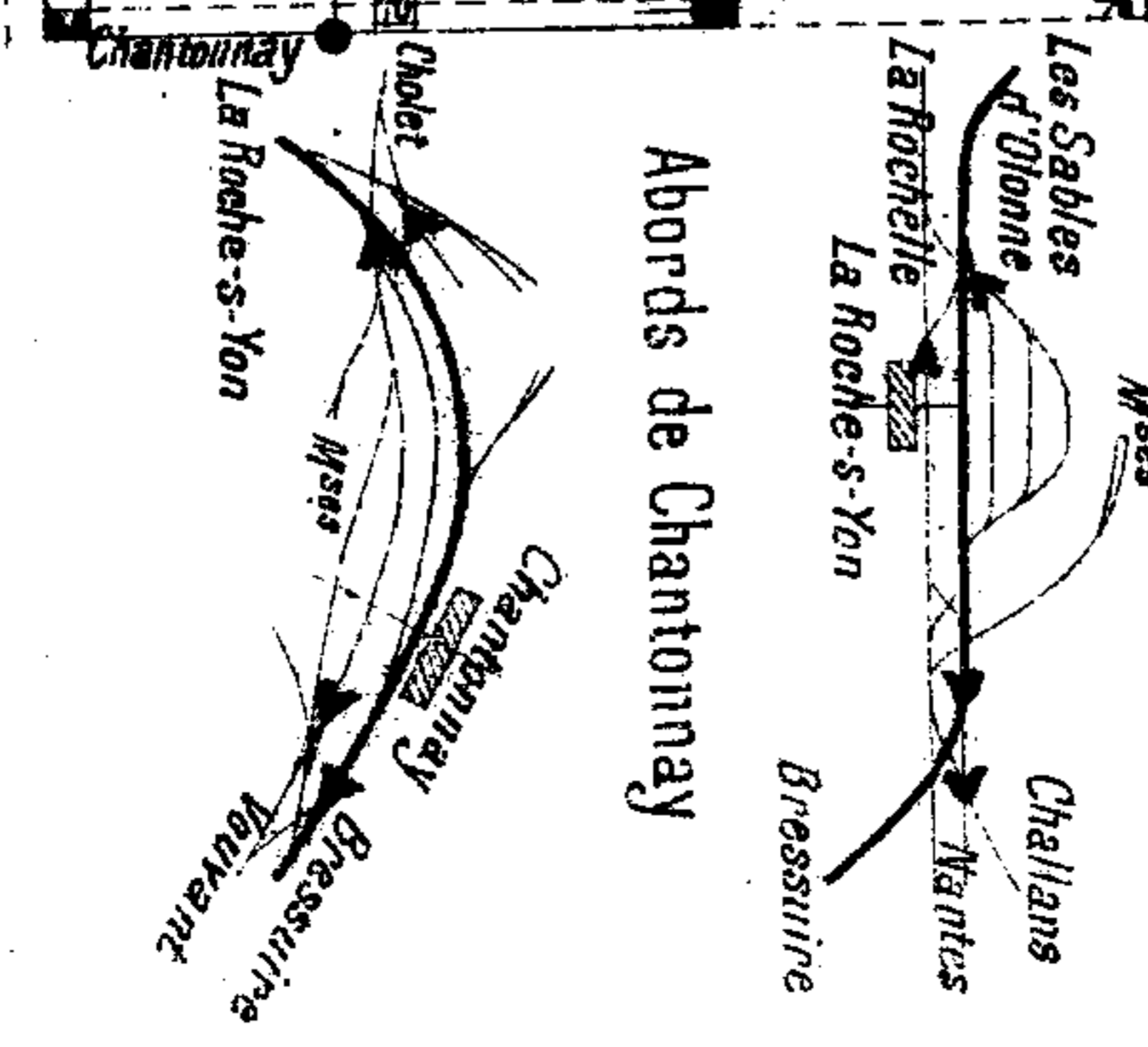


Les Sables d'Olonne à Tours (Sect^{on} Les Sables d'Olonne à Chantonay)

Abords de La Roche-s-Yon

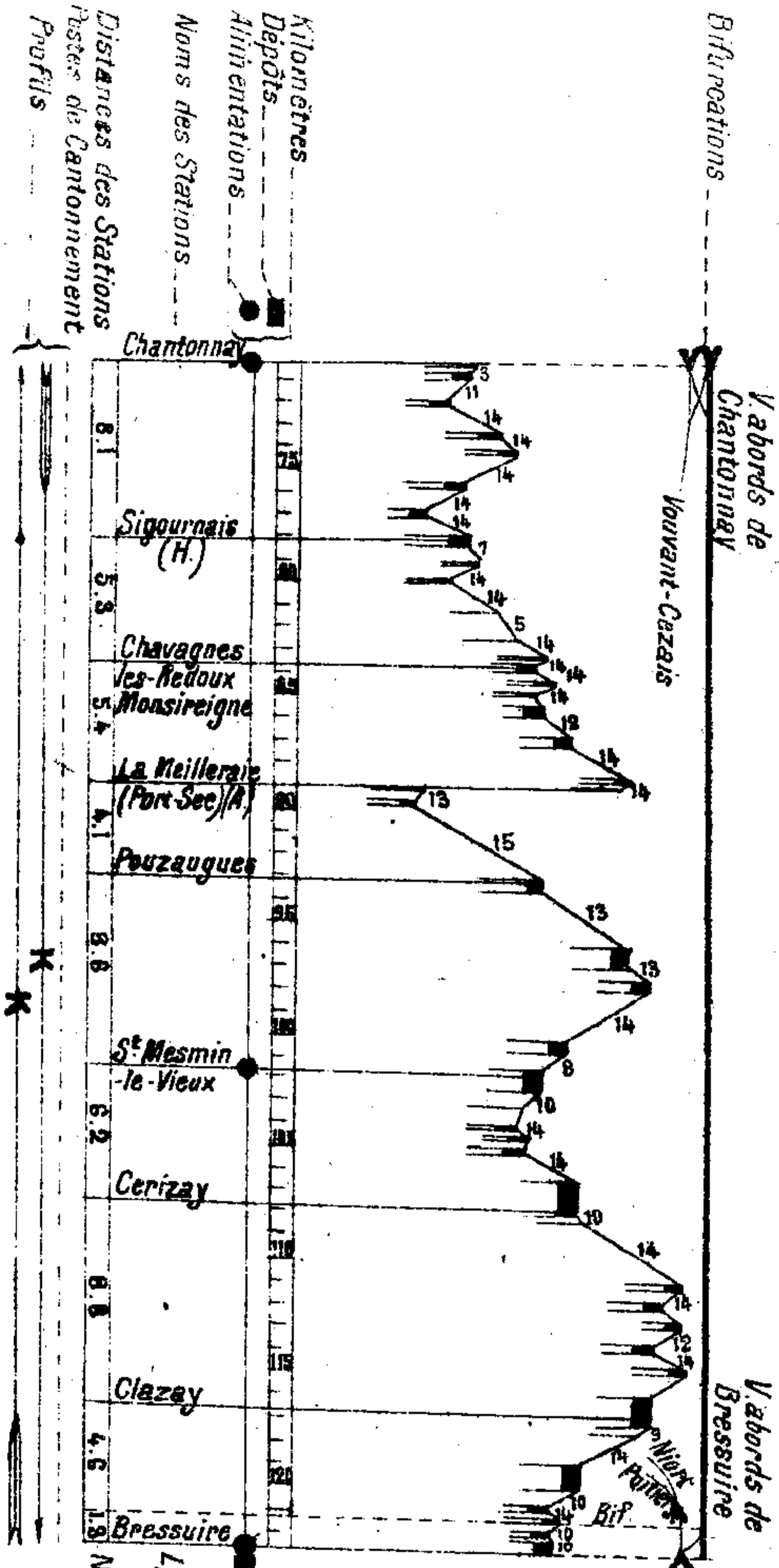


Abords de Chantonay

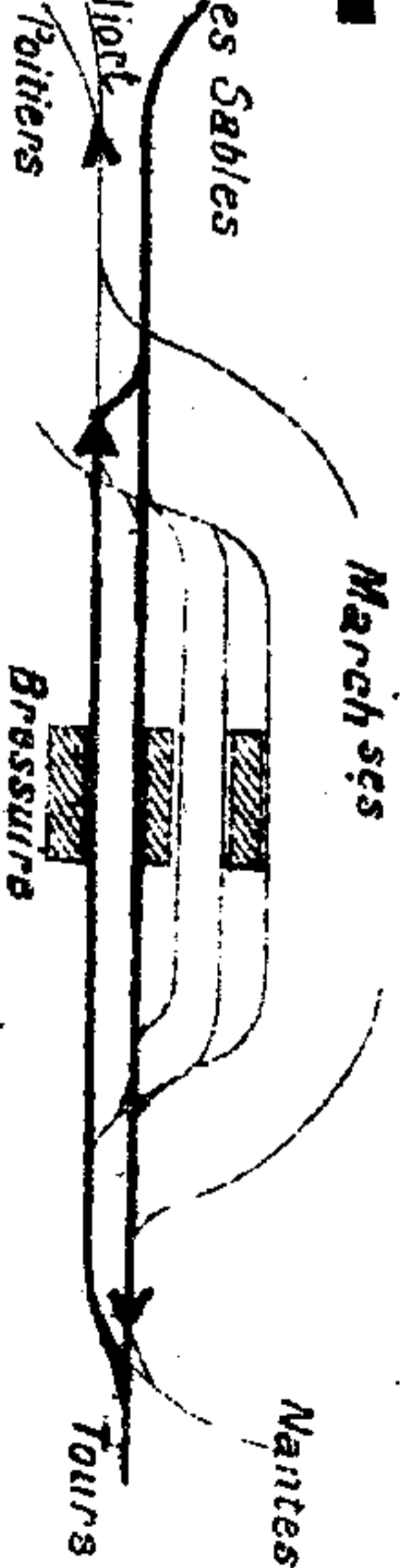
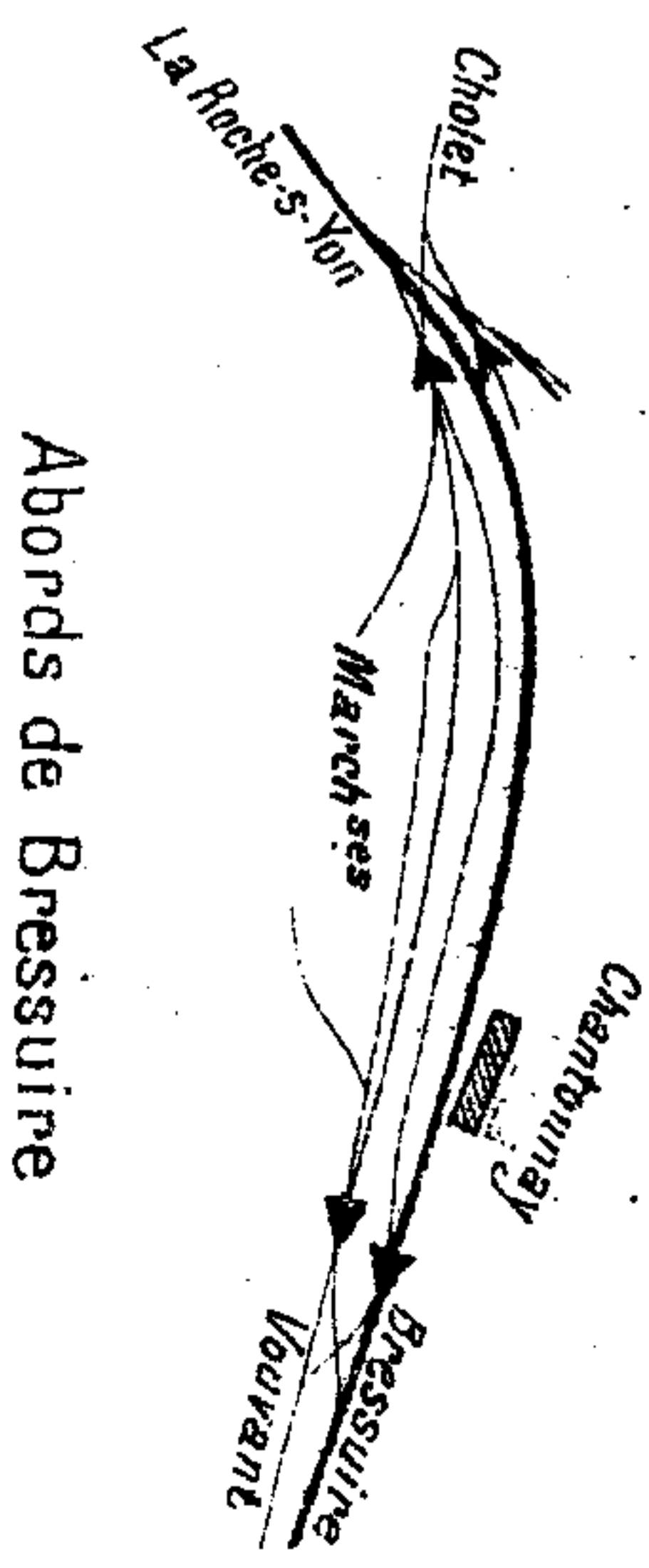


Bifurcations
Kilomètres
Dépôts
Alimentations
Noms des Stations
Distances des Stations
Postes des Cantonnements
Profils

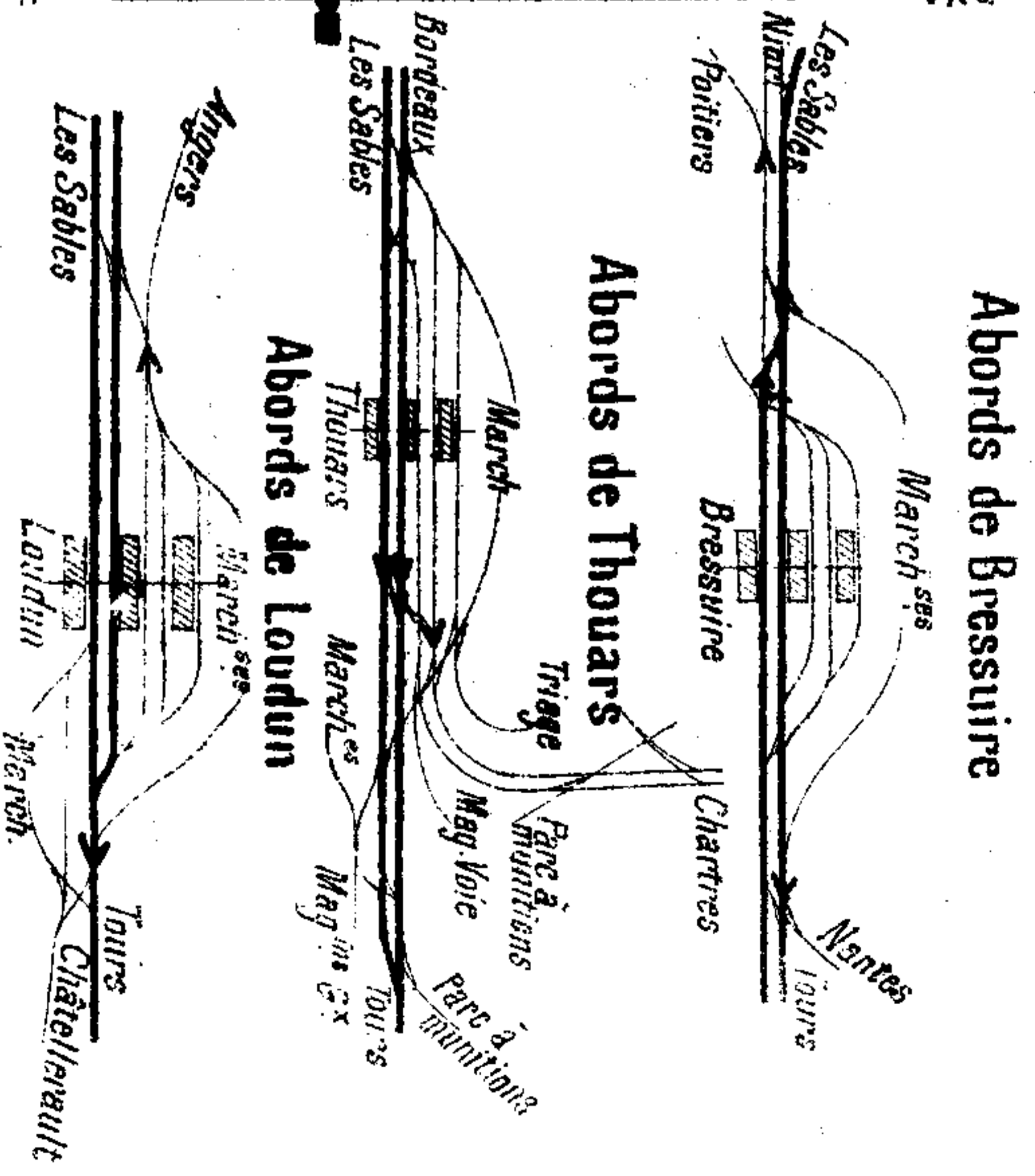
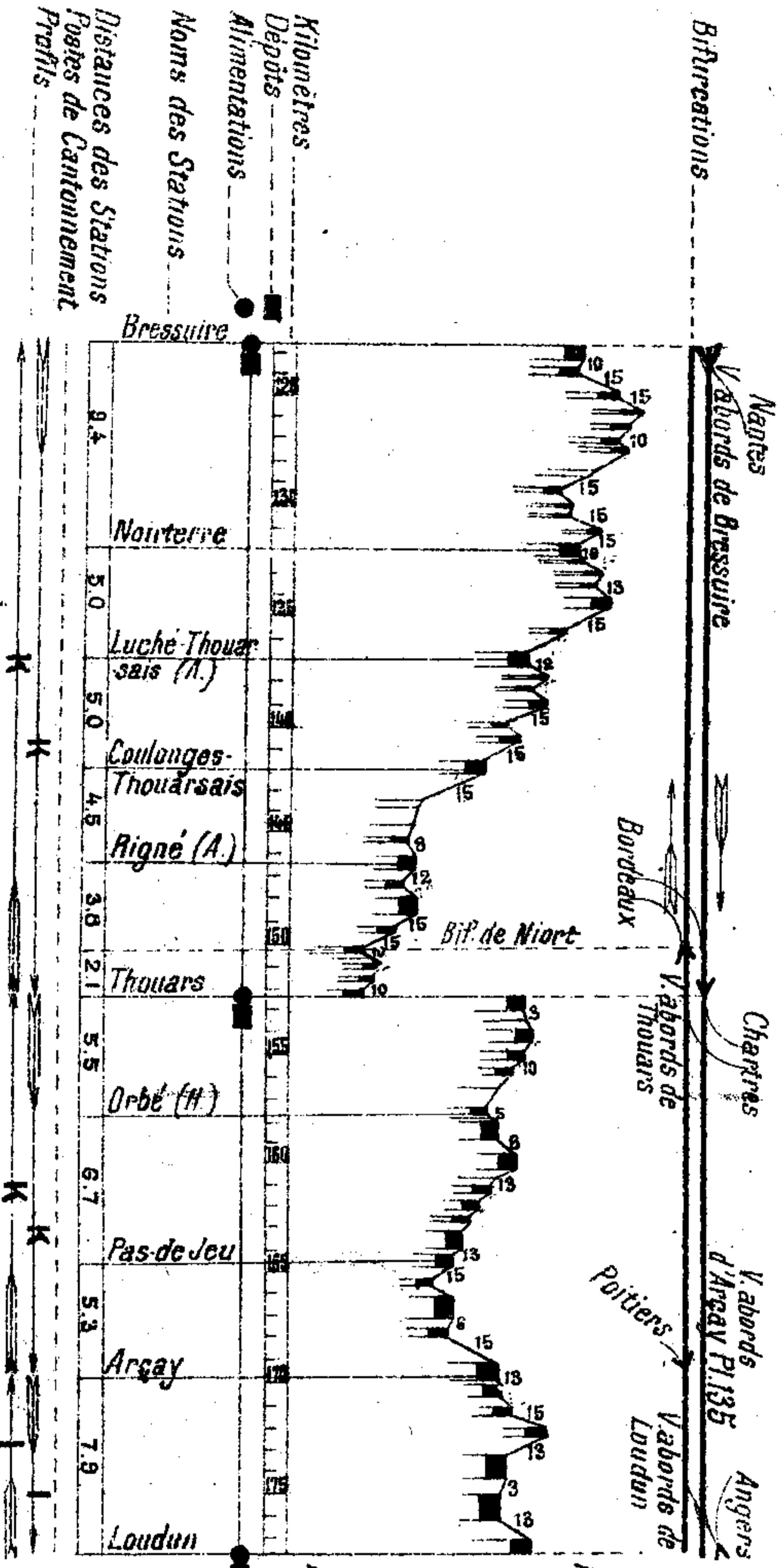
Les Sables d'Olonne à Thouars (Sect^{on} de Chantonnay à Bressuire)



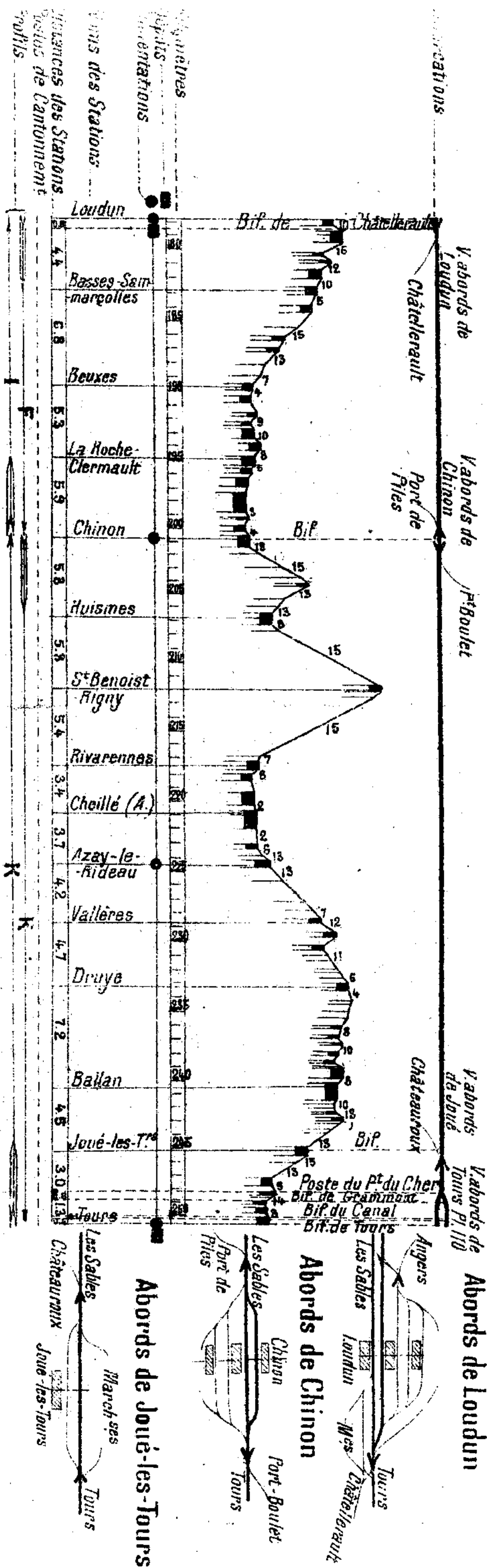
Abords de Chantonnay



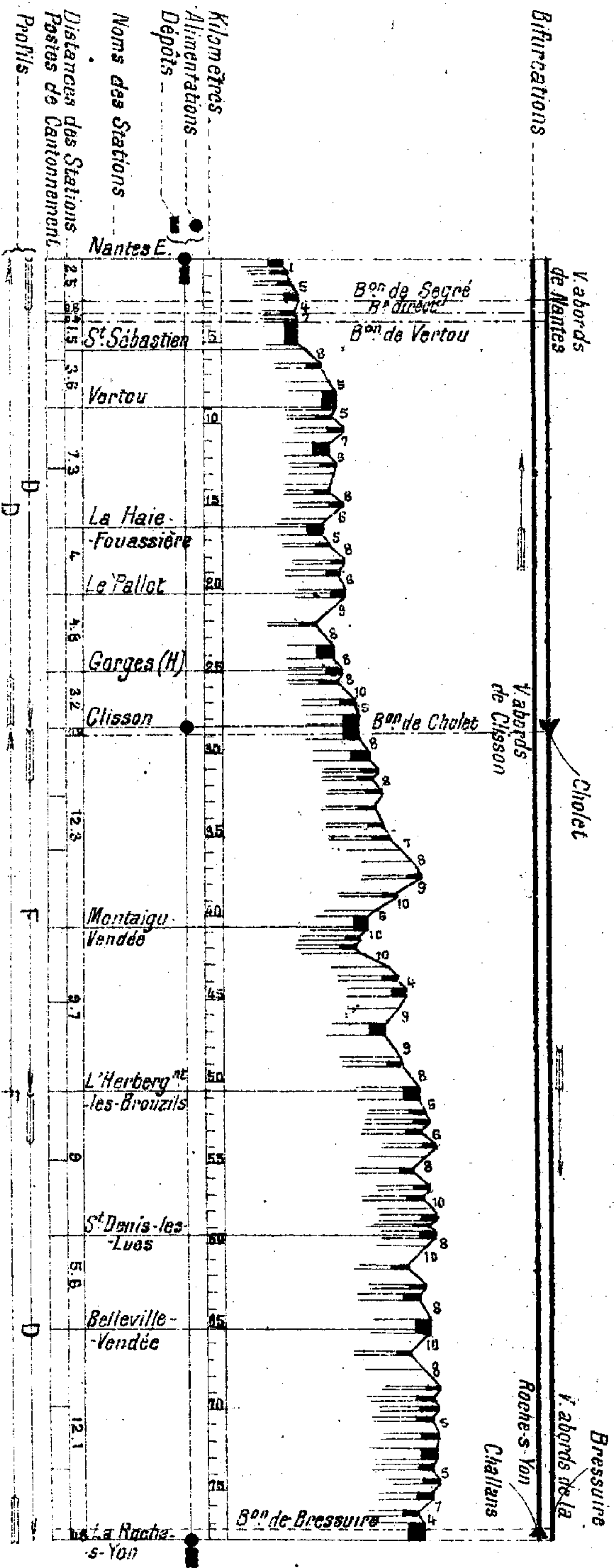
Les Sables d'Olonne à Tours (Section de Bressuire à Loudun)



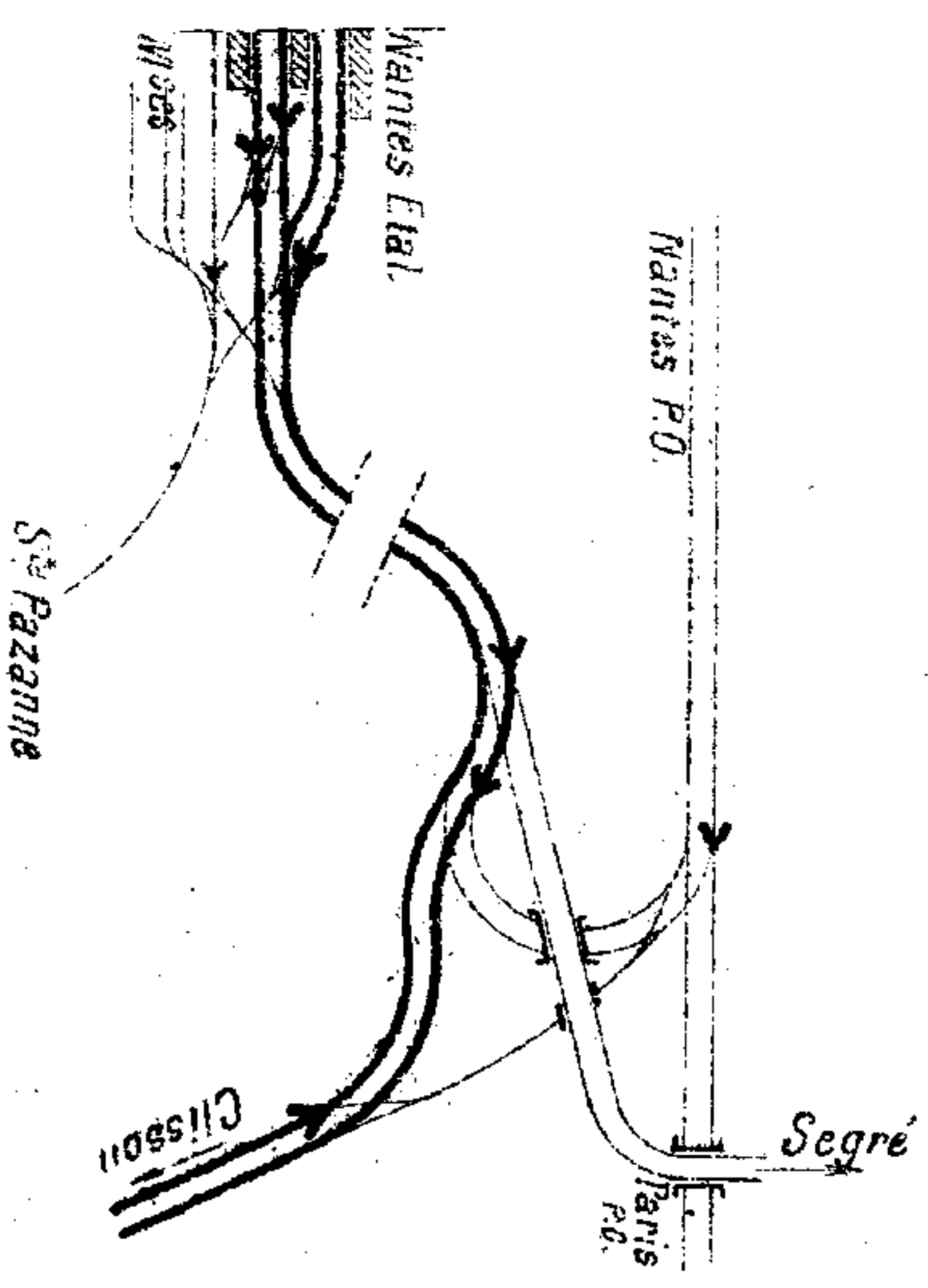
Les Sables d'Olonne à Tours (Sect^{on} de Loudun à Tours)



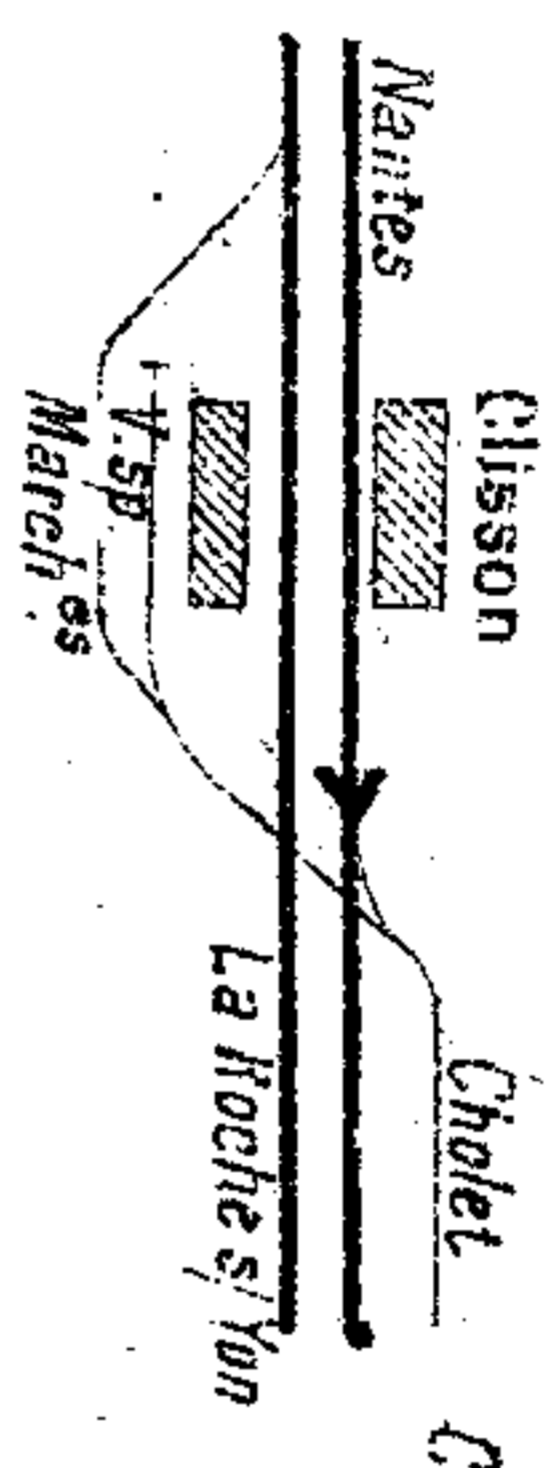
Ligne de Nantes à Saintes (Section de Nantes à La Roche-s-Yon)



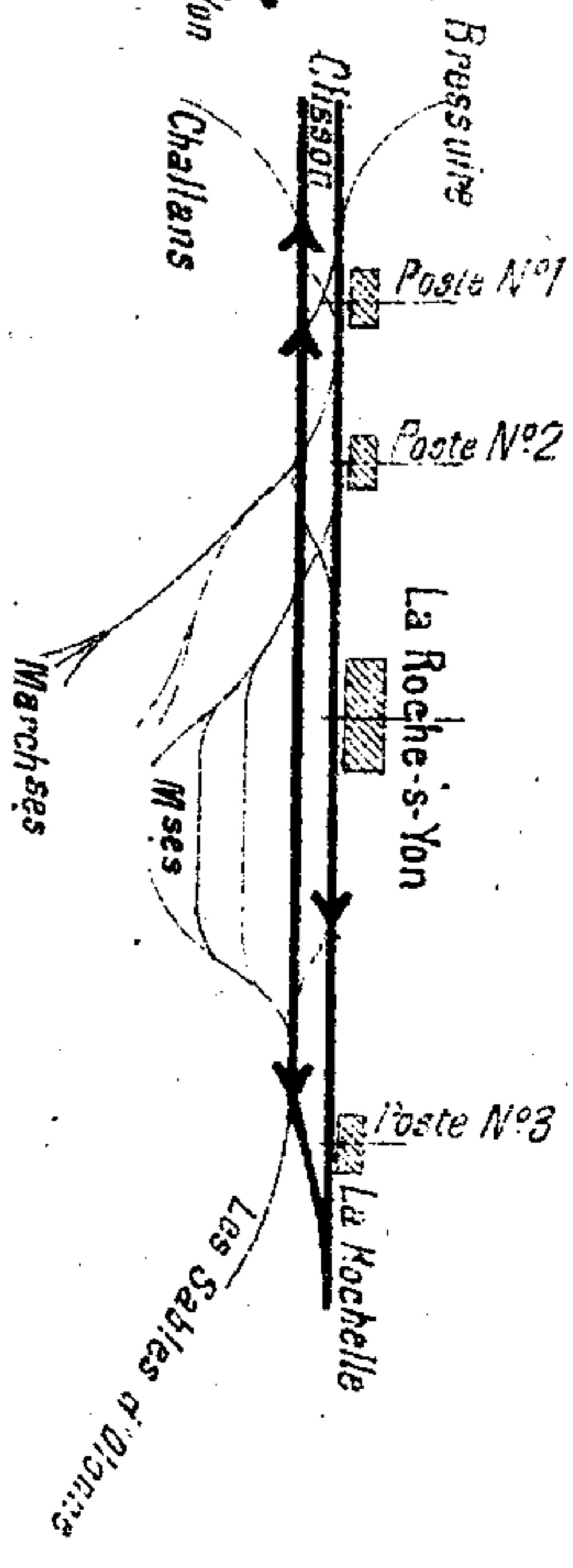
Abords de Nantes



Abords de Clisson

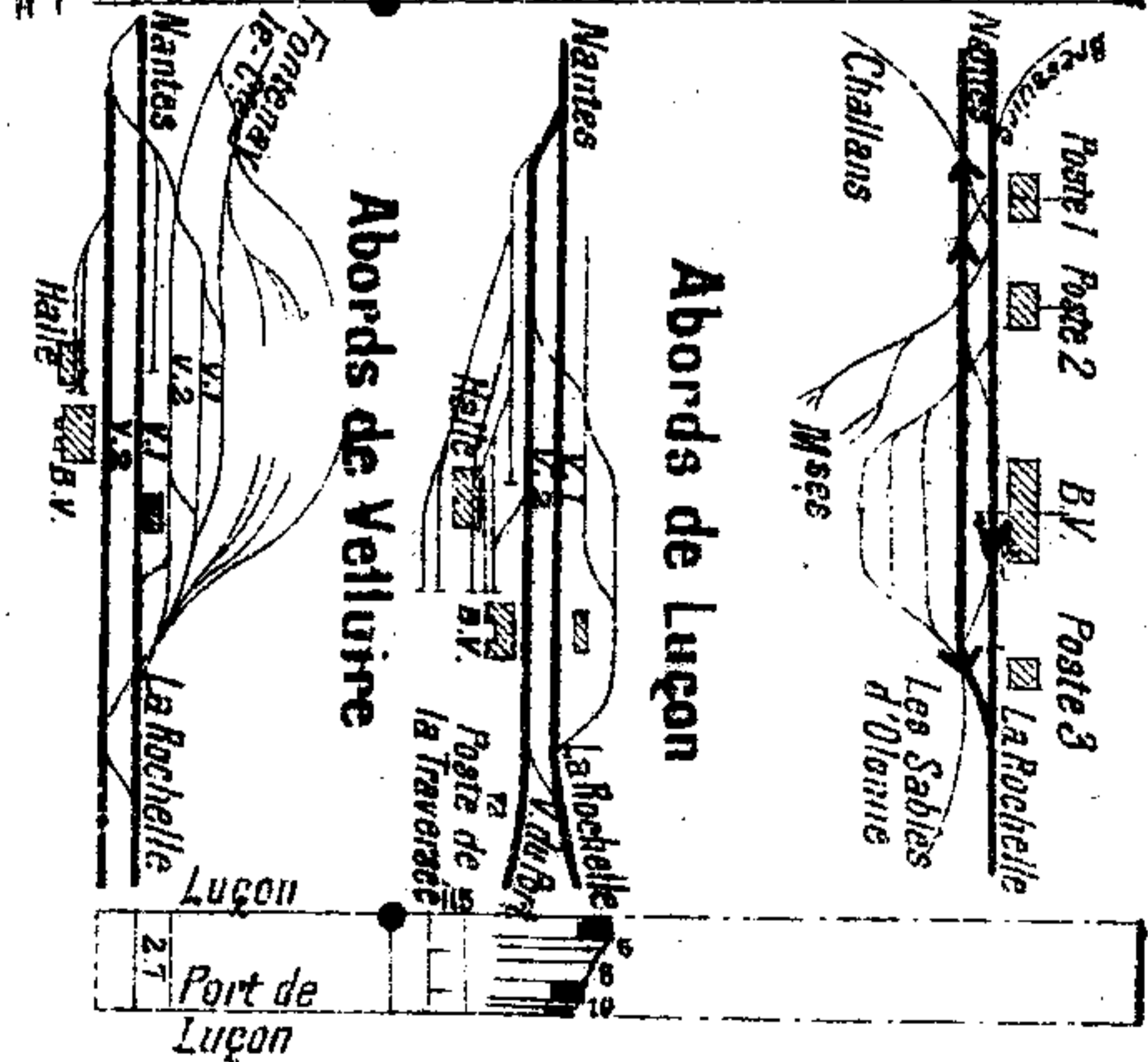
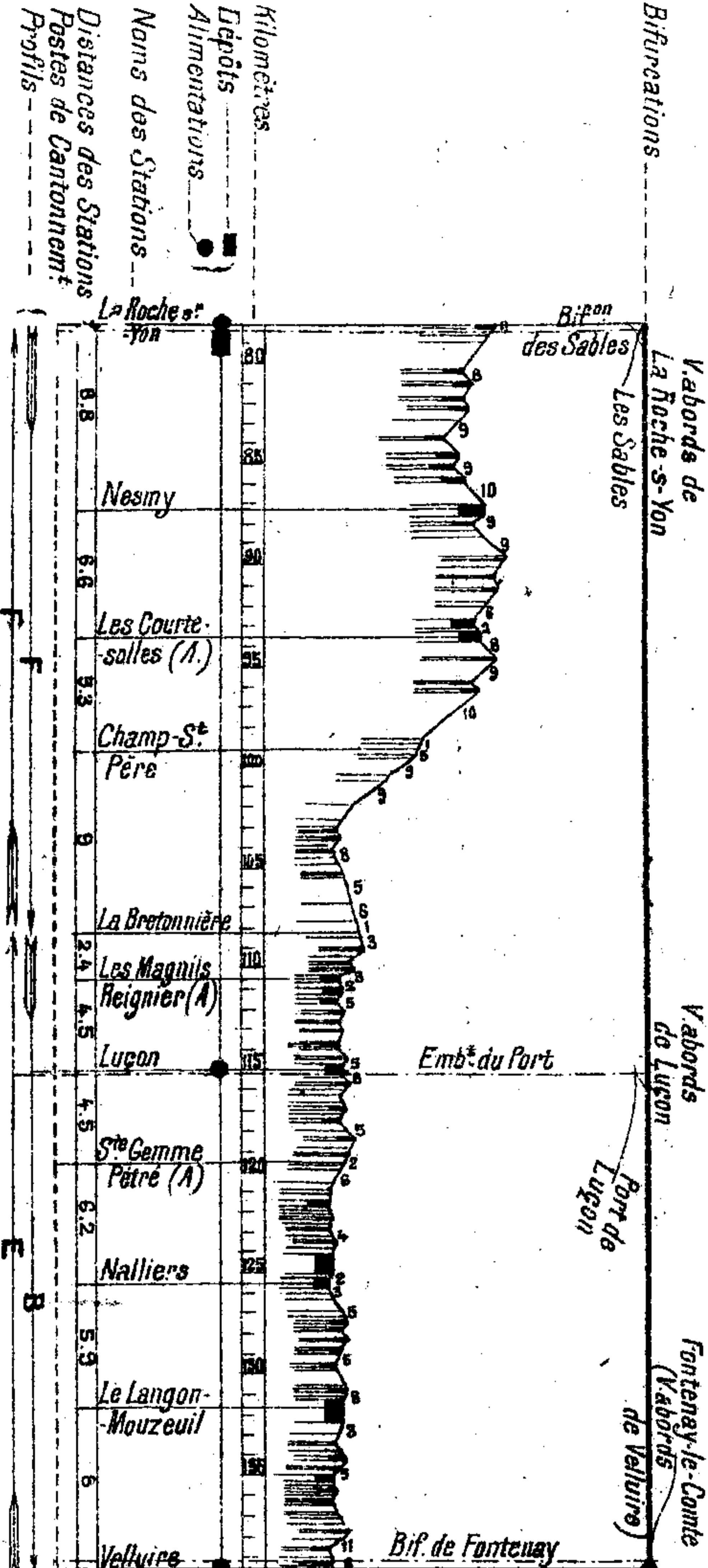


Abords de la Roche-s-Yon



Ligne de Nantes à Saintes (Section de La Roche-s-Yon à Velluire)

Abords de La Roche-s-Yon

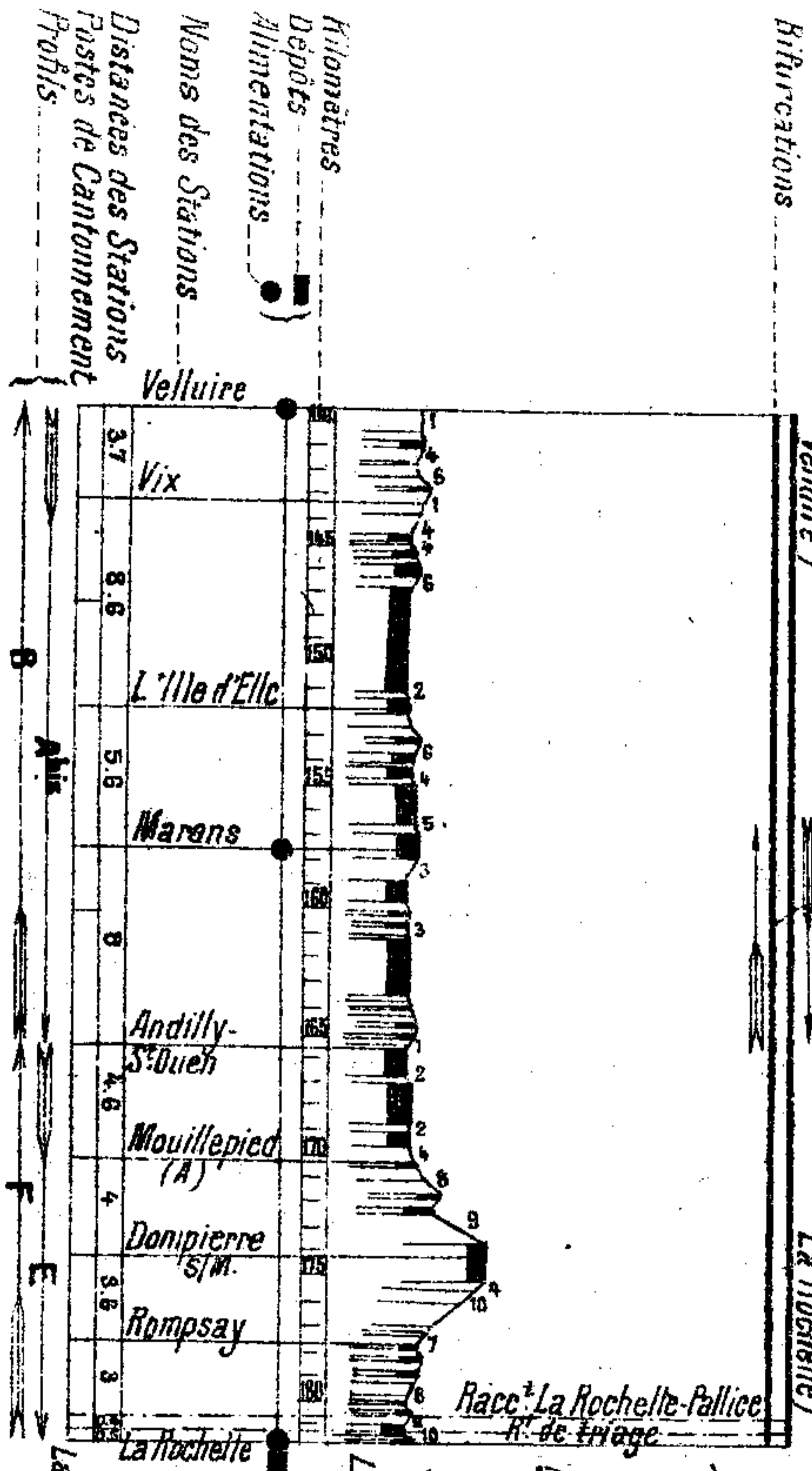


Port de Luçon

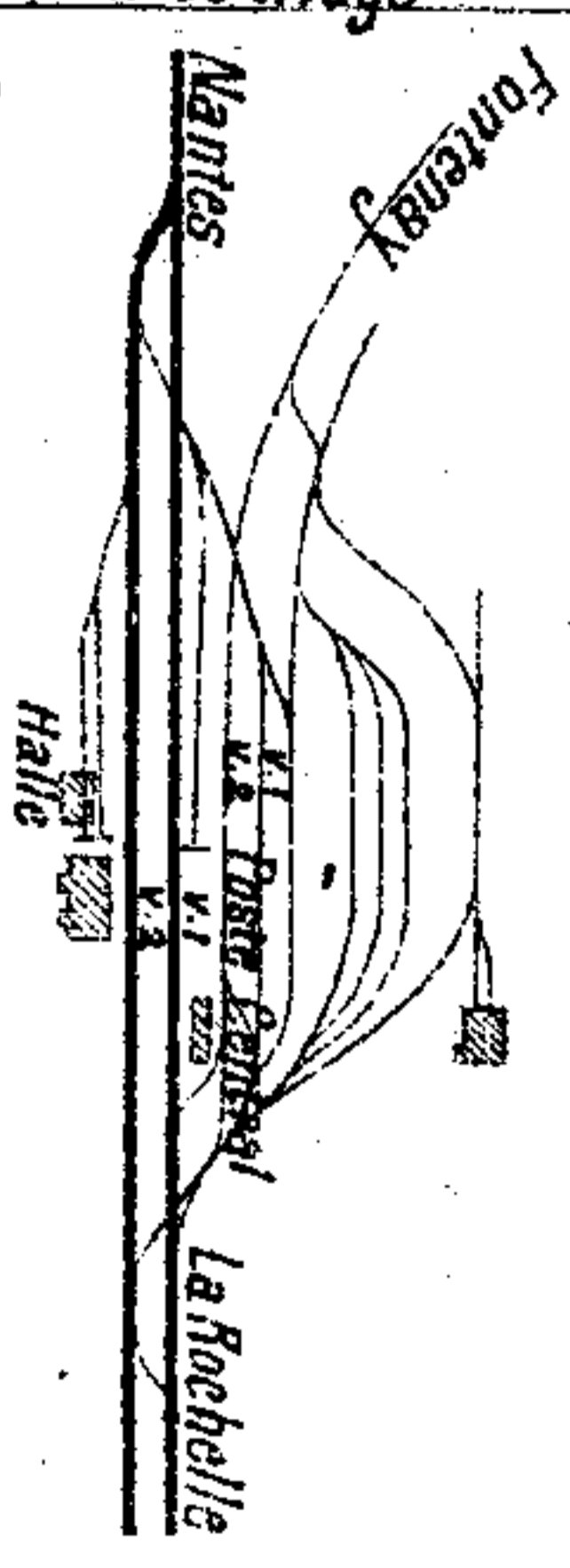
Ligne de Nantes à Saintes (Sect^{on} de Velluire à La Rochelle)

(Vabords de Velluire)

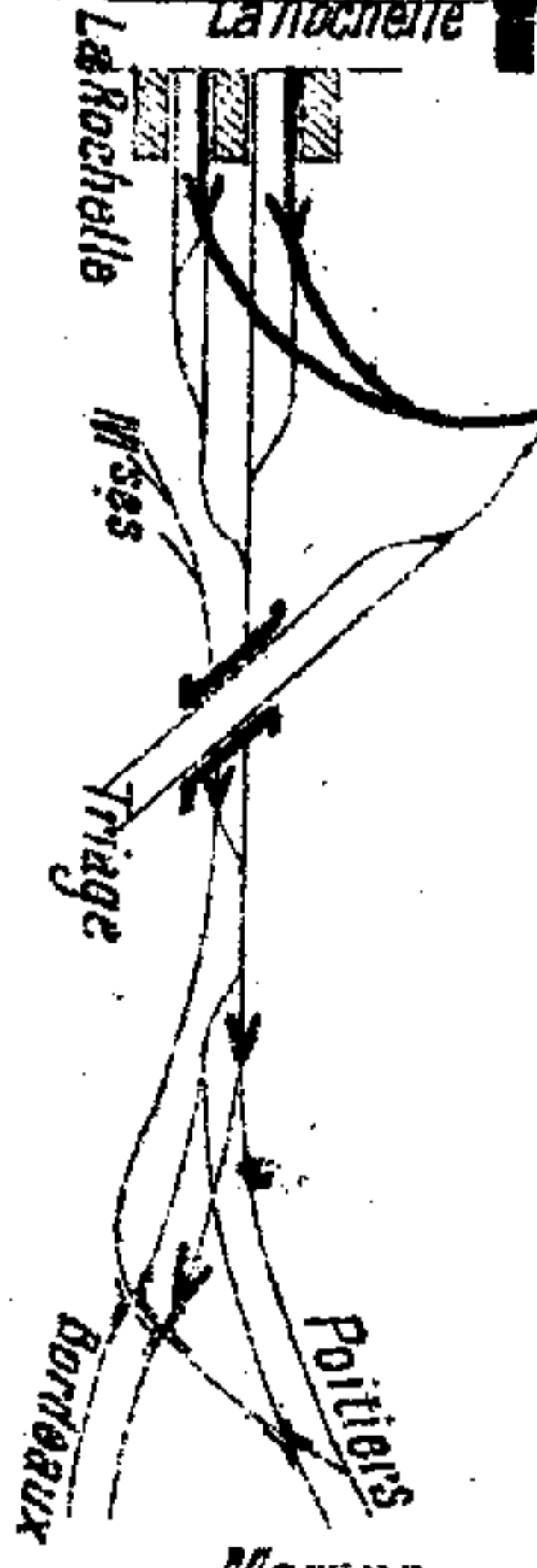
(Vabords de La Rochelle)



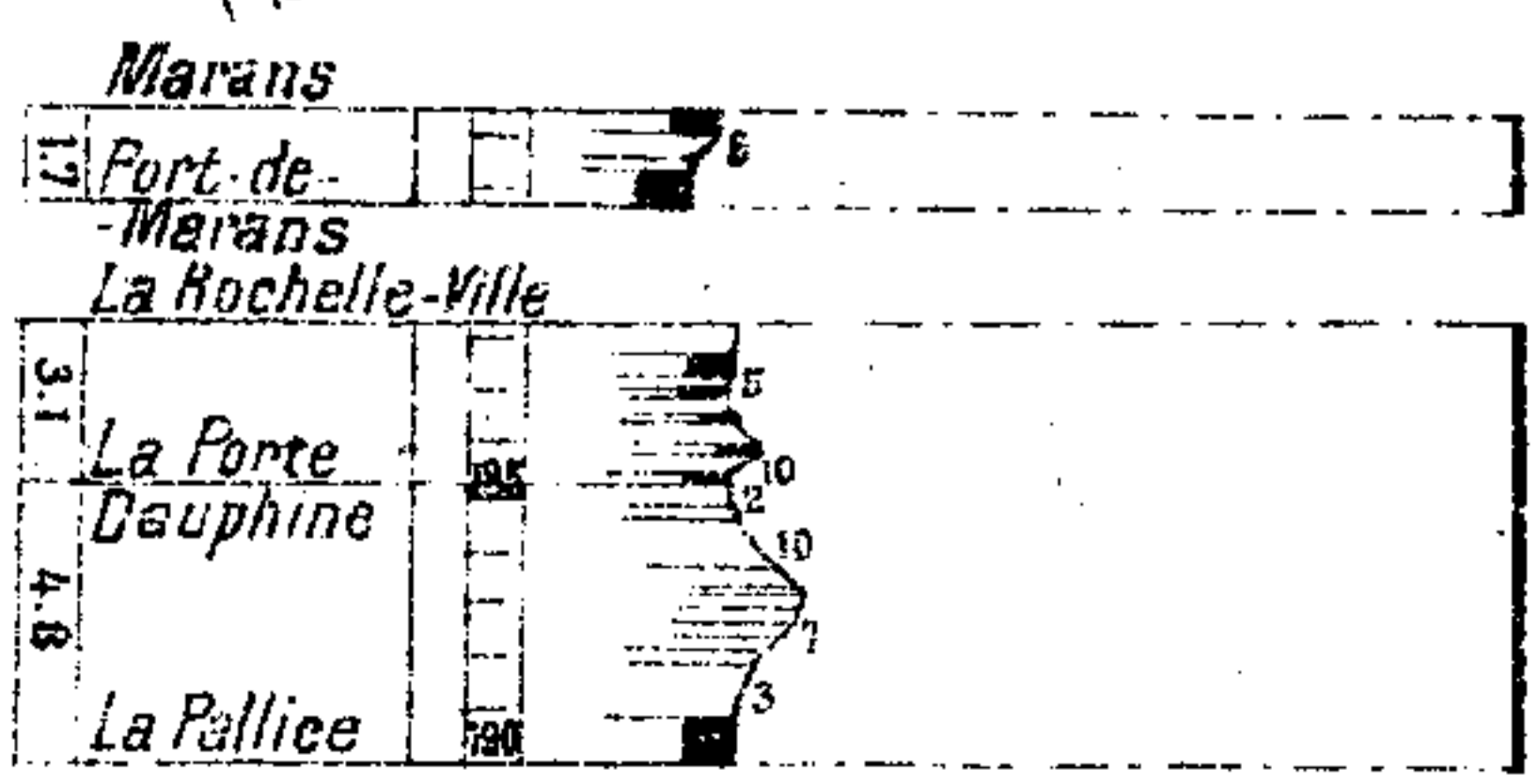
Abords de Velluire

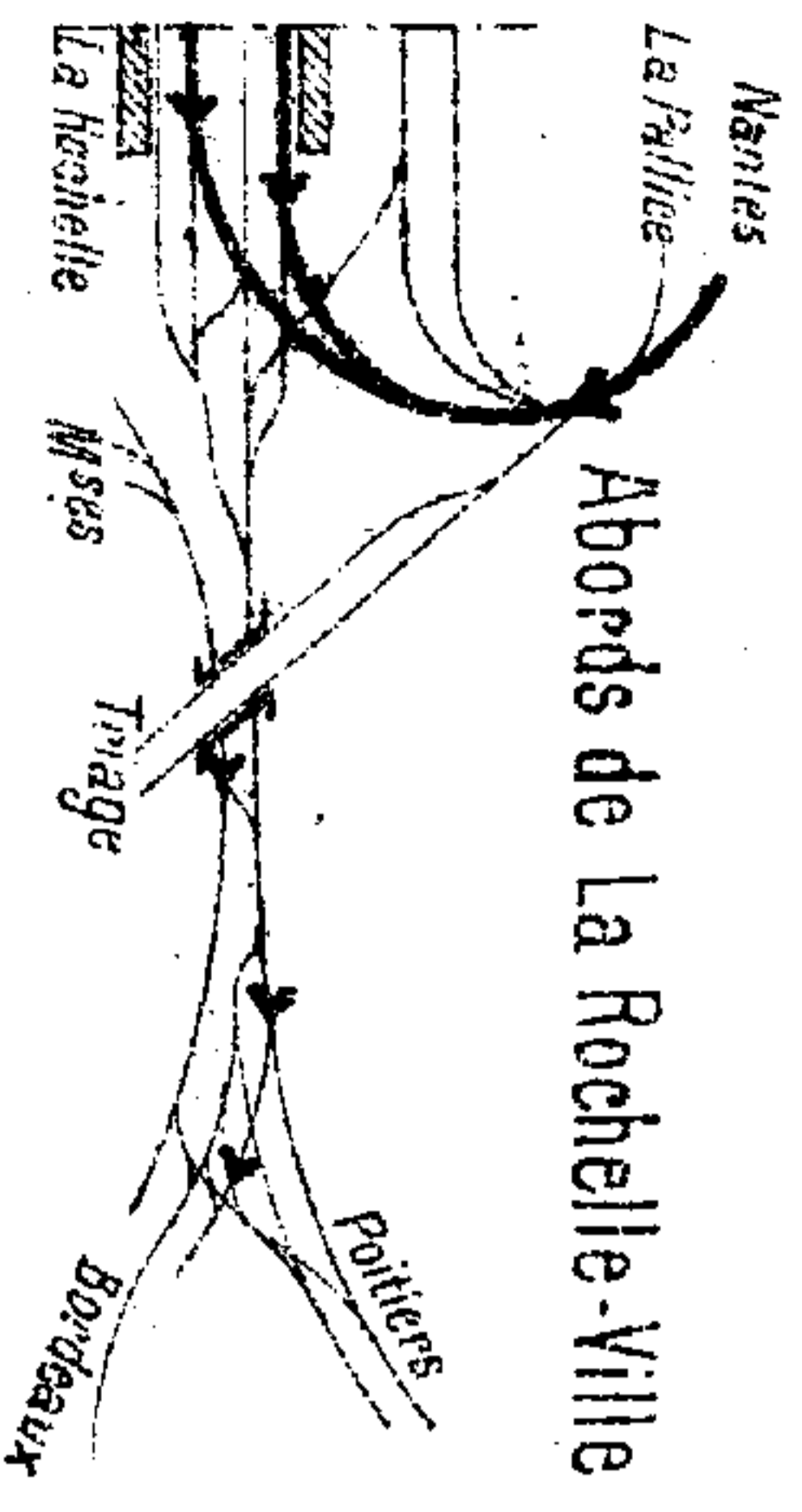


Abords de La Rochelle-Ville




Embranchements du Pt de et de La Rochelle Marans à La Pallice

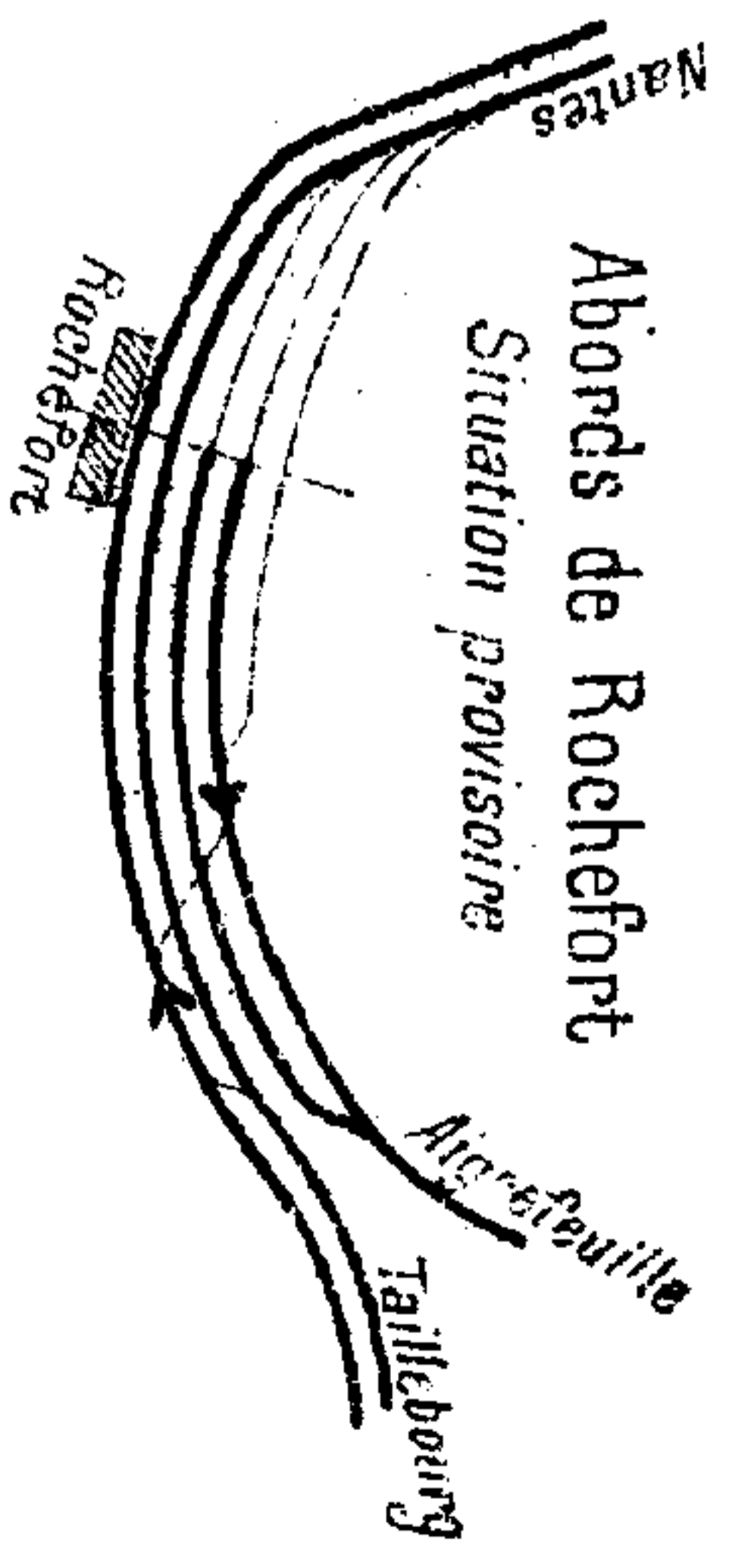




Abords de La Rochelle-Ville



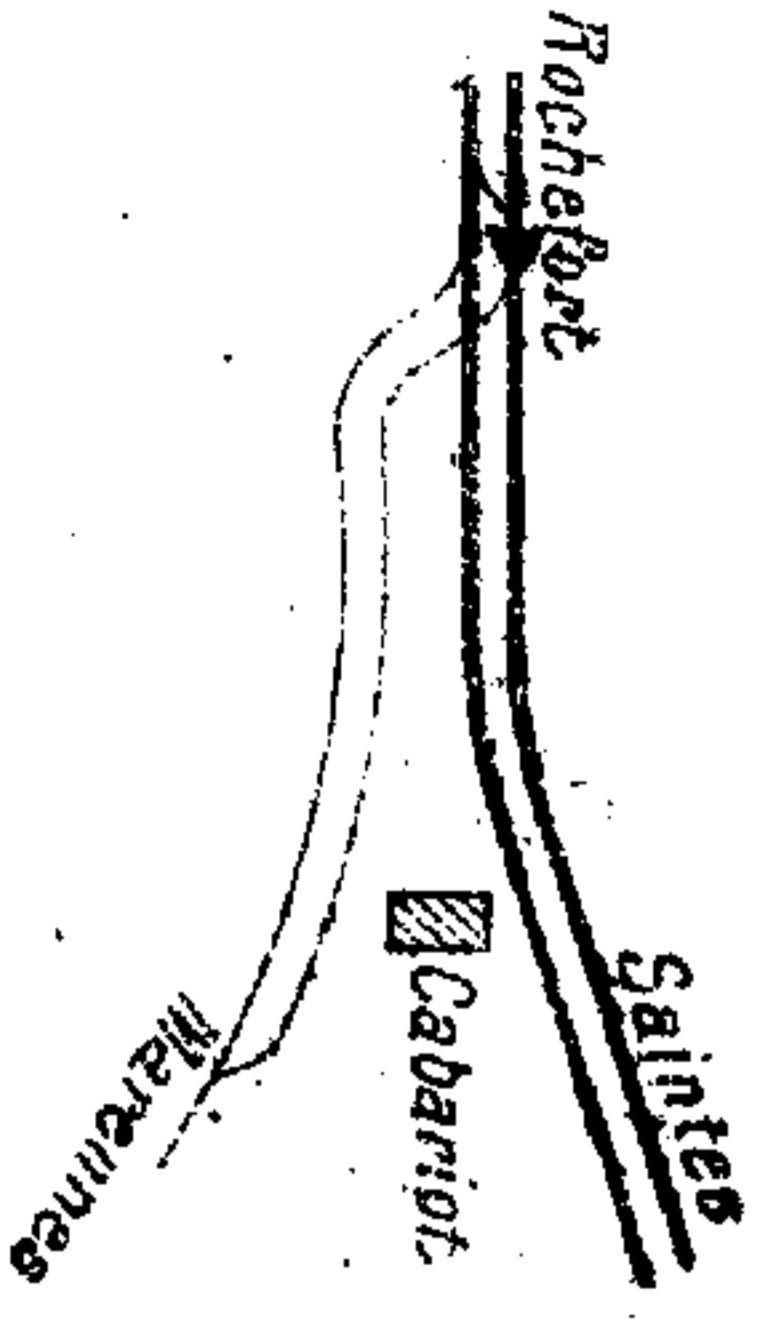
Abords de St. Laurent de la Prée



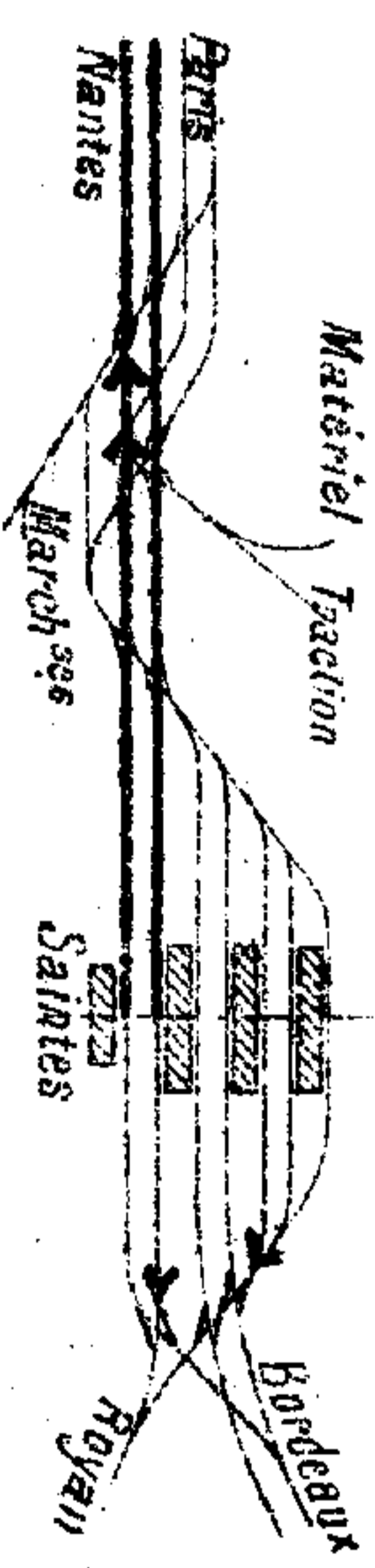
Abords de Rochefort

Situation provisoire


Abords de Cabariot



Abords de Saintes

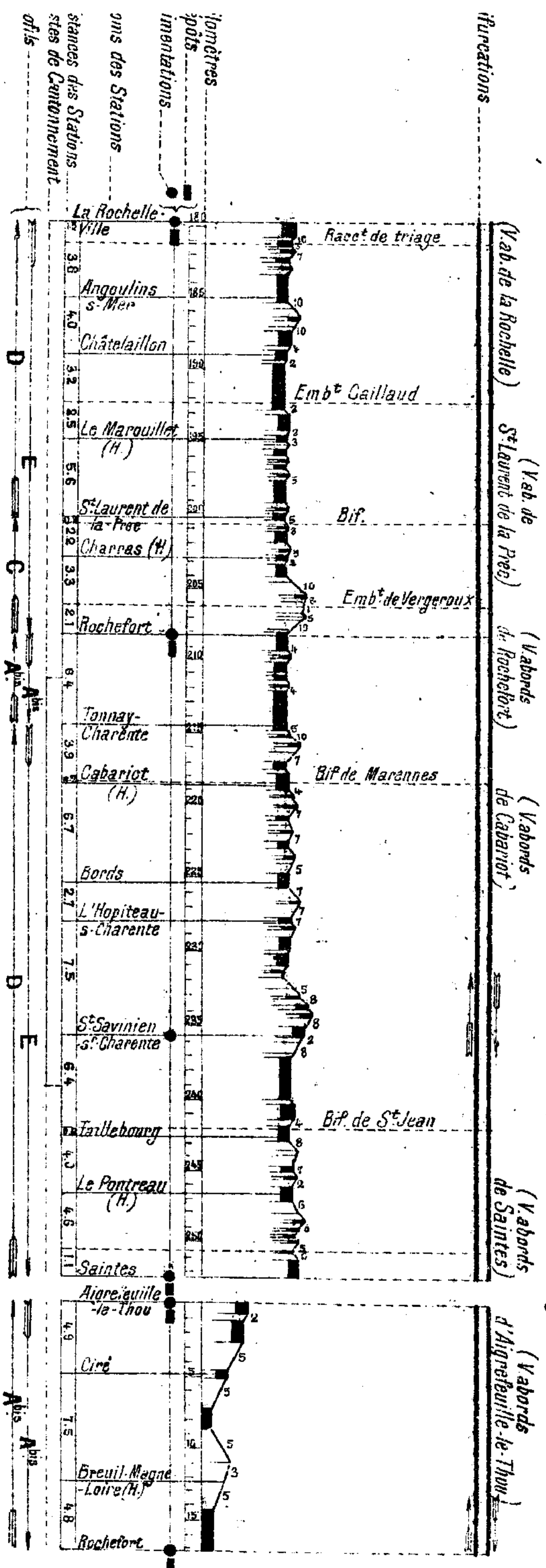


Abords d'Aigrefeuille-le-Thou

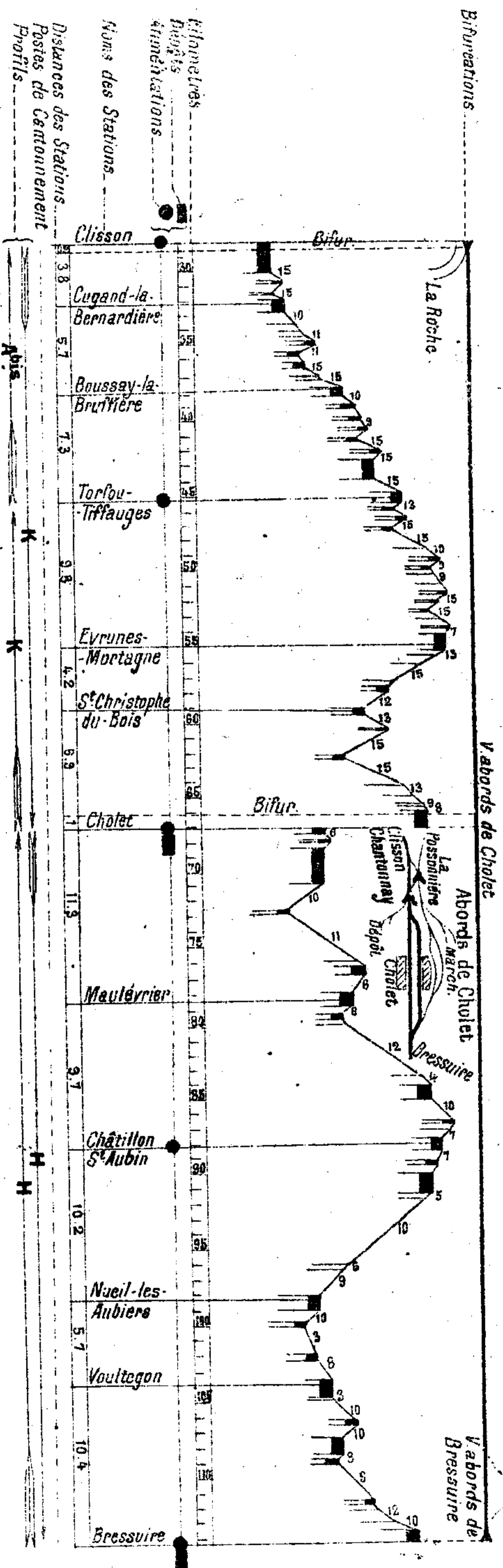


Situation provisoire

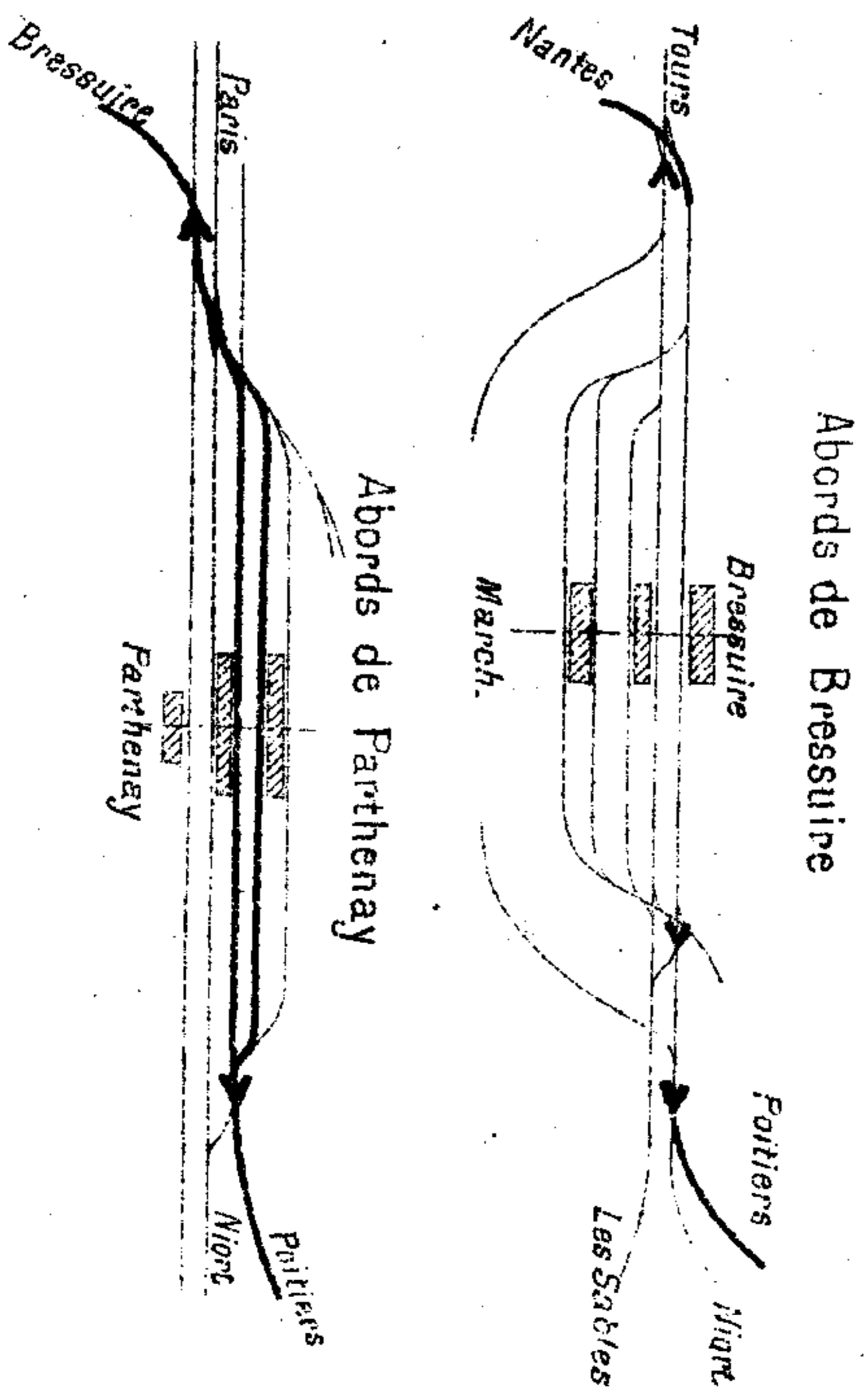
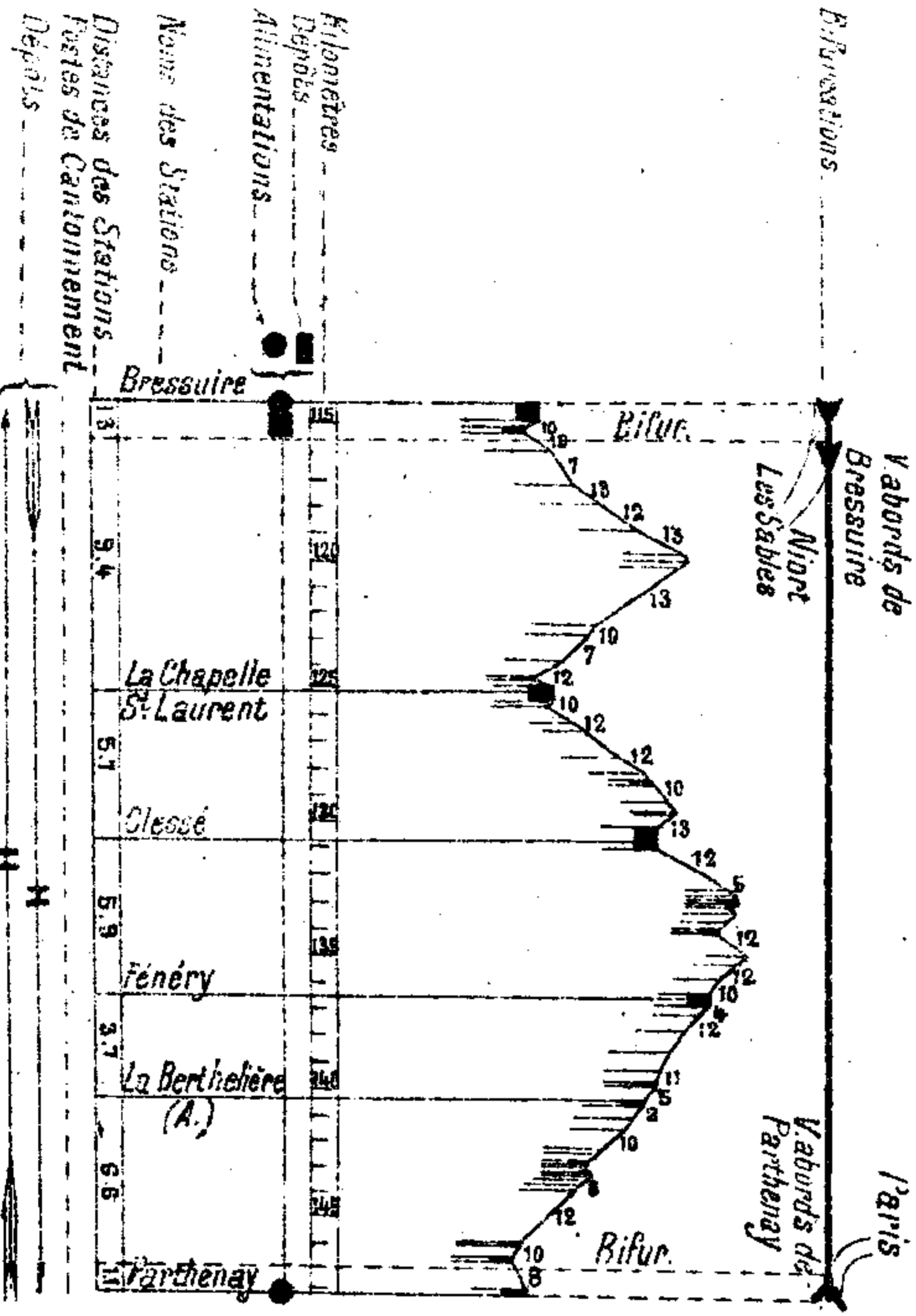
Nantes (Etat) à Saintes (Section la Rochelle-Ville - Saintes) Aigrefeuille-le-Thou-Rochefort.



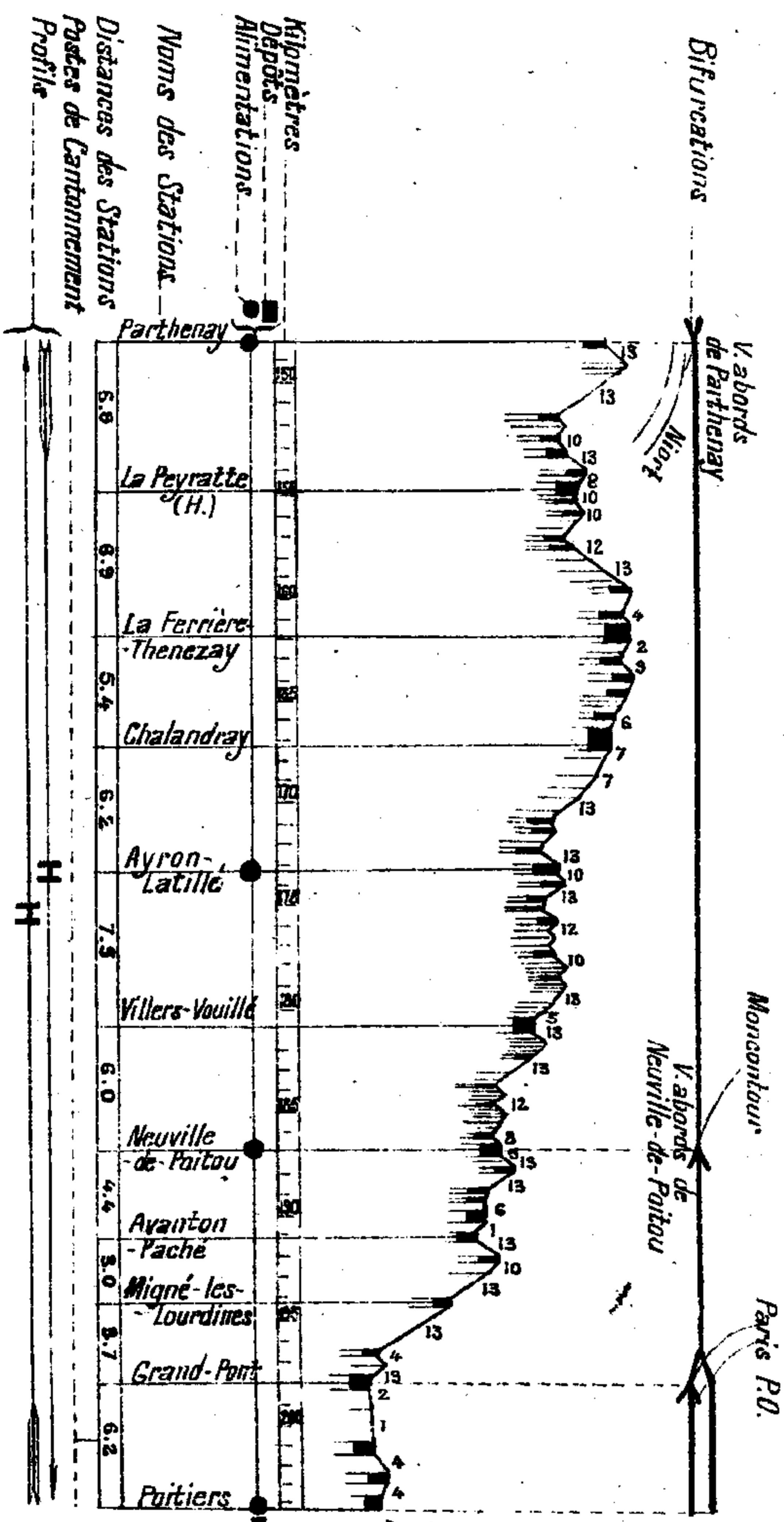
Nantes (Etat) à Poitiers (Section de Clisson à Bressuire)
 (Nantes à Clisson, Voir page 117)



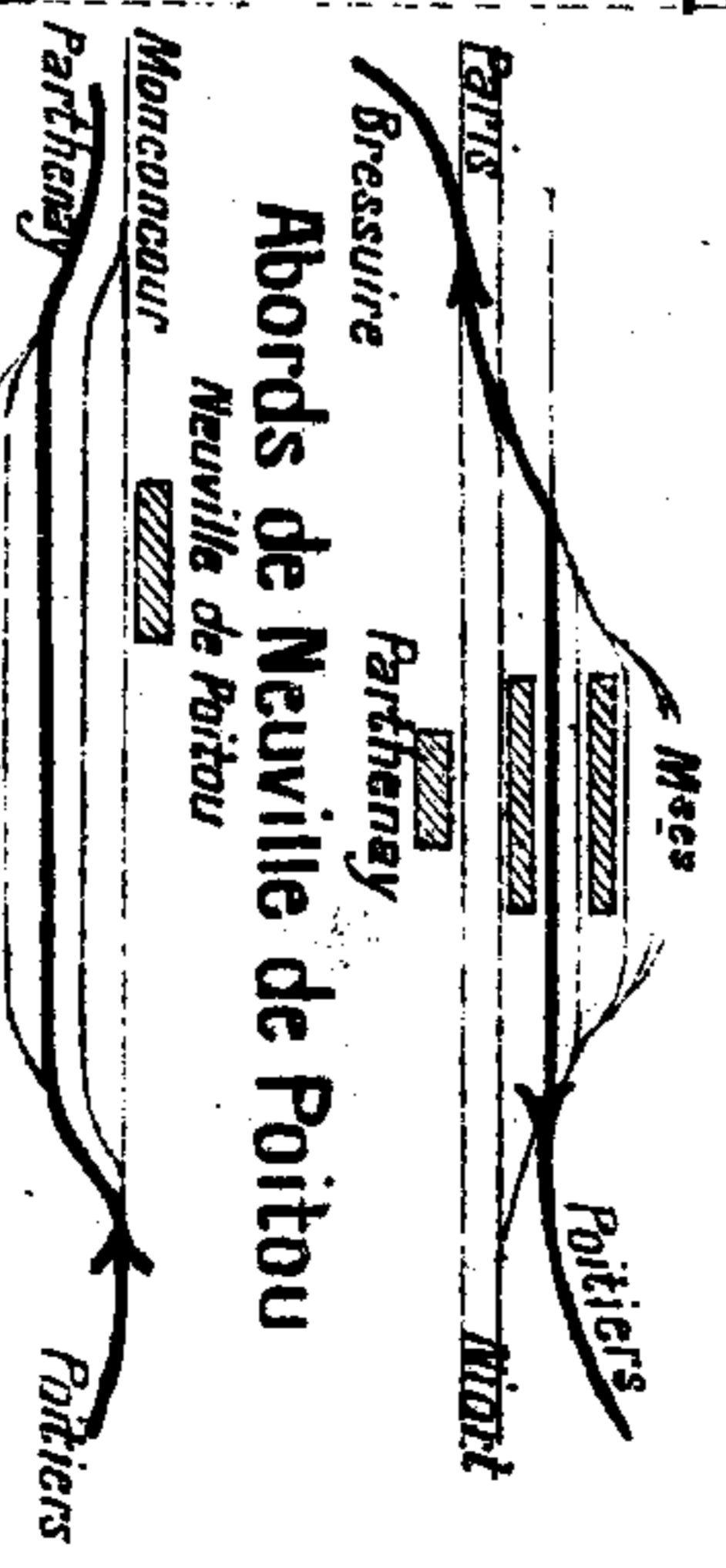
Nantes (Etat) à Poitiers (Section de Bressuire à Parthenay)




Nantes (Etat) à Poitiers (Sect^{on} de Parthenay à Poitiers)



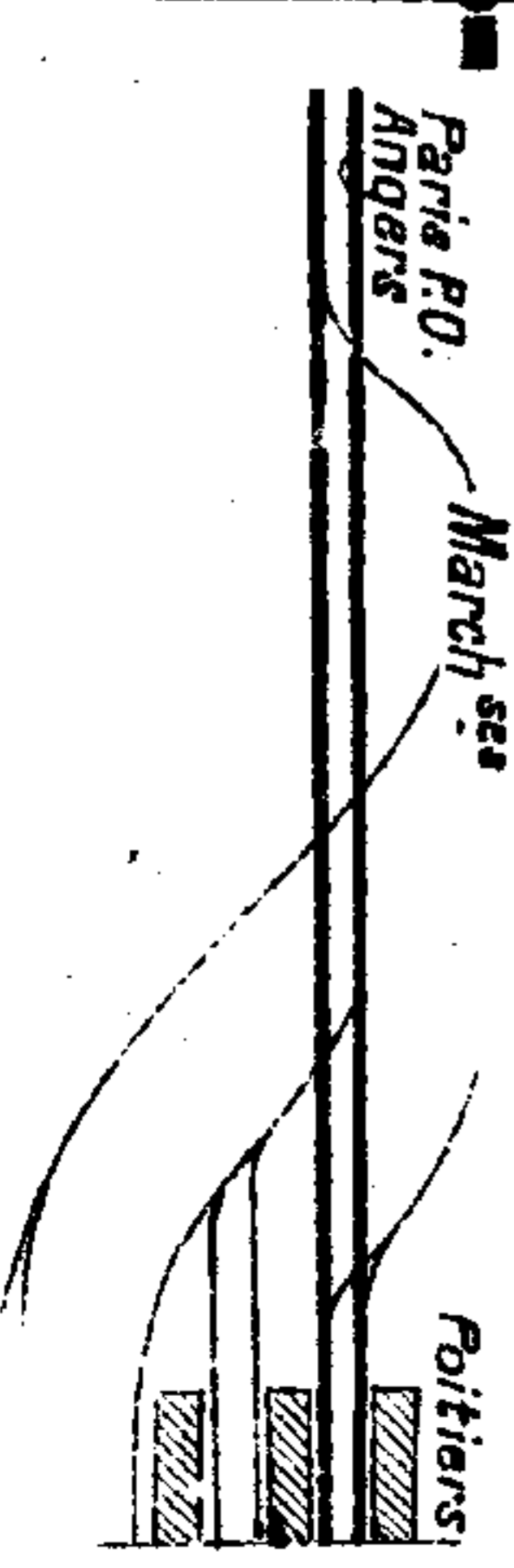
Abords de Parthenay



Abords de Neuville de Poitou



Abord de Poitiers



St. Jean-d'Angely-Saintes

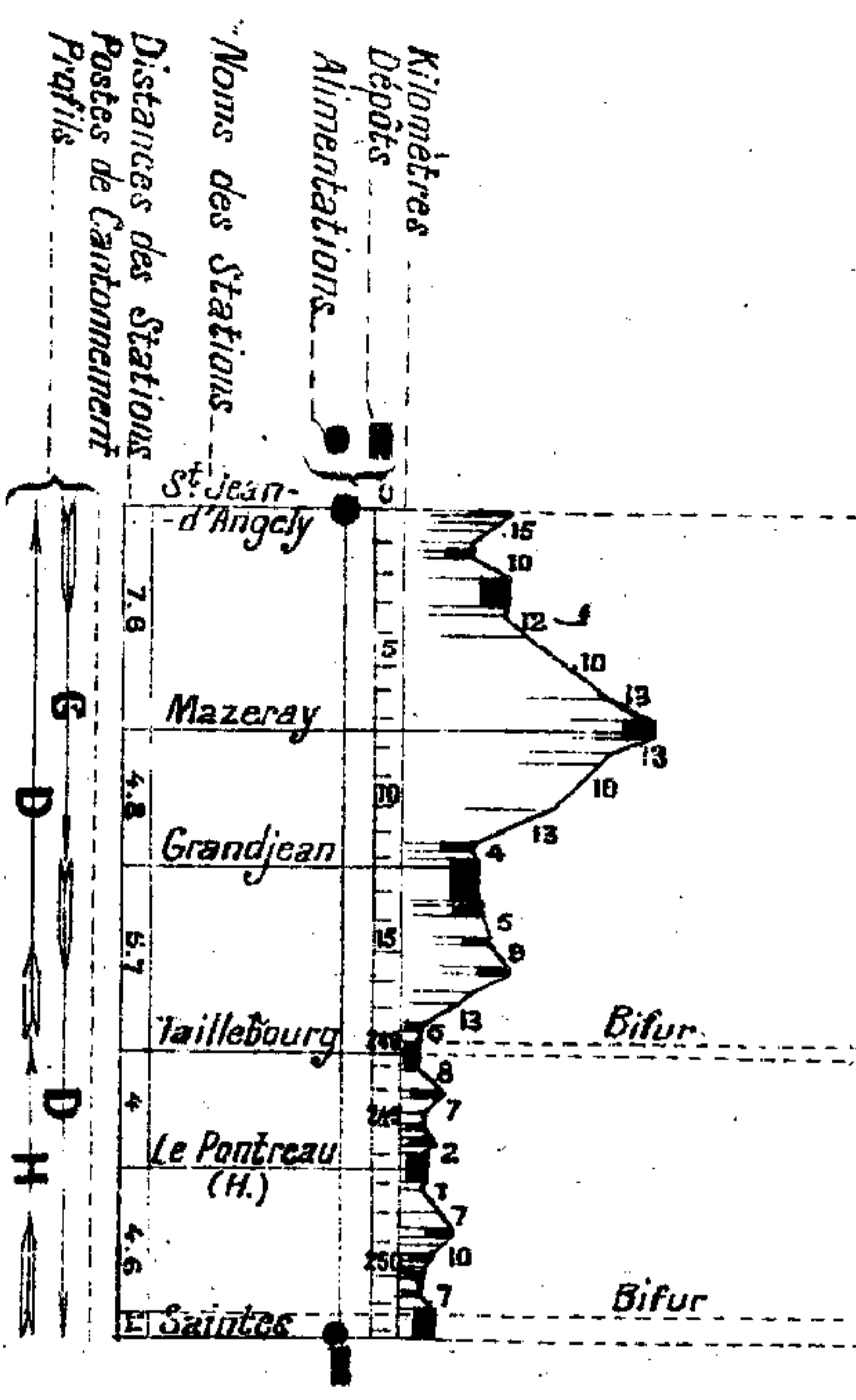
Bifurcations

Bord^x

St. Jean-d'Angely

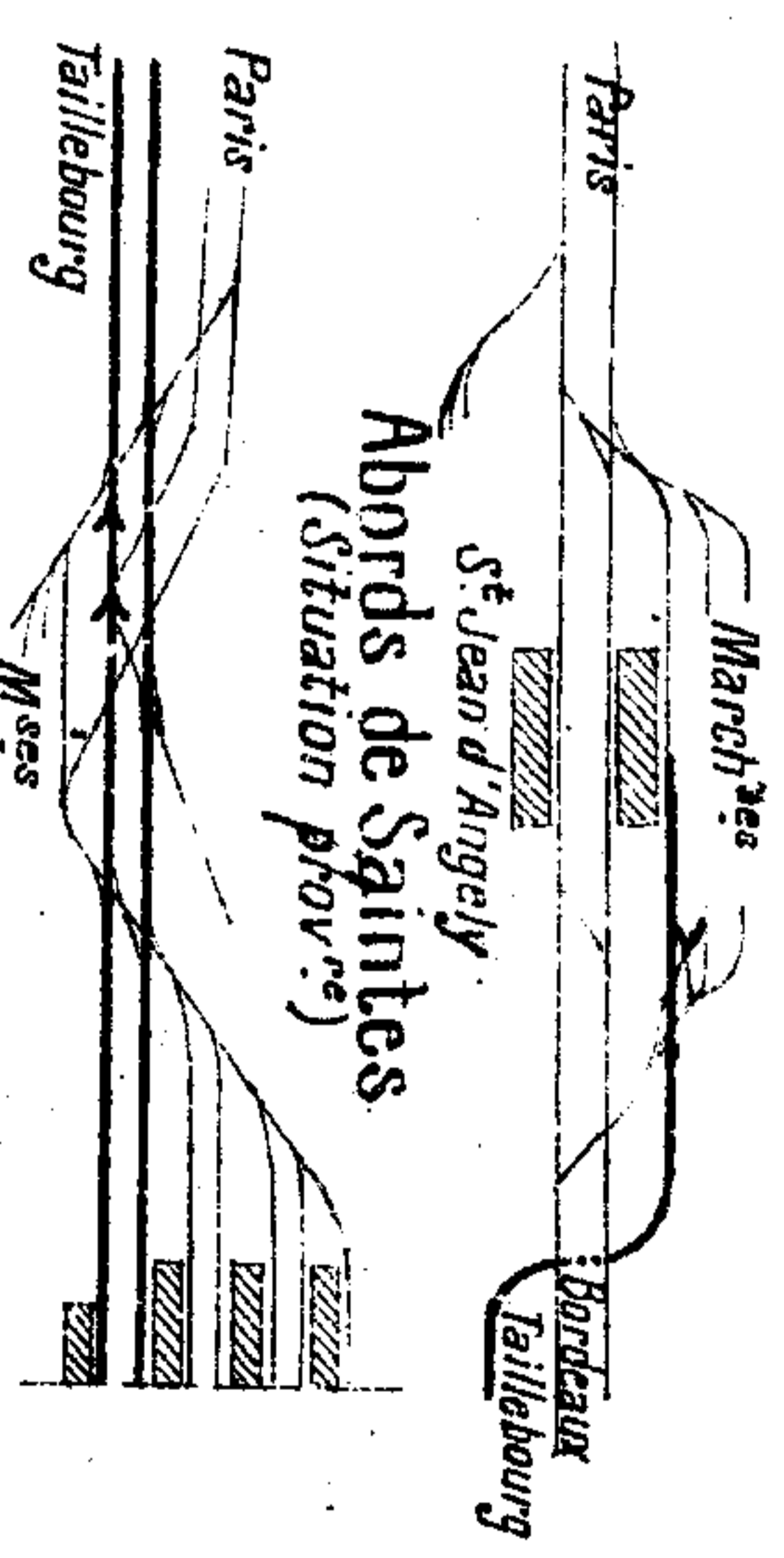
V. abords de St. Jean-d'Angely

Rechefort de Saintes



Abords de St. Jean-d'Angely

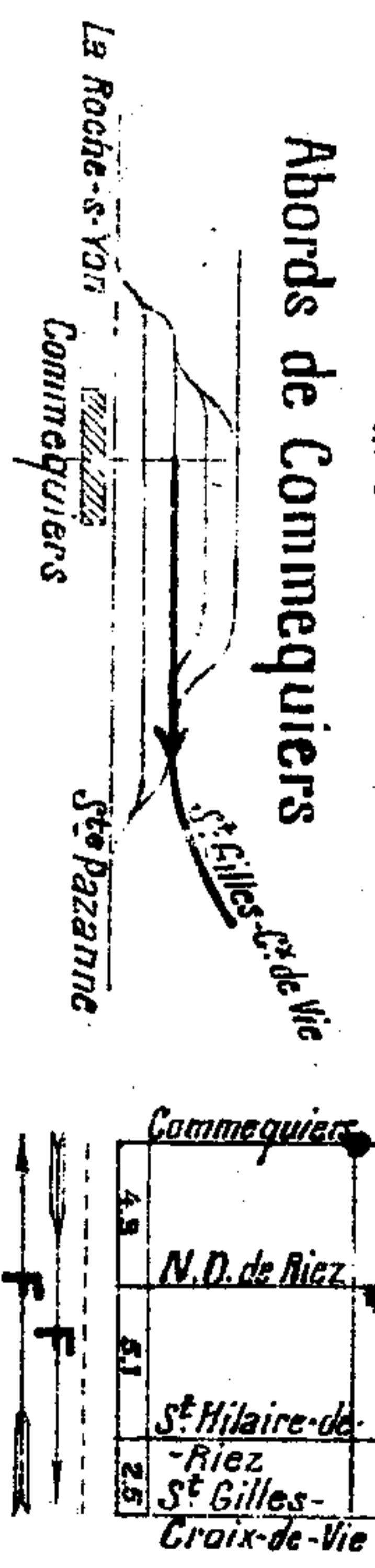
Abords de Saintes
(Situation provisoire)



Commequiers à St. Gilles-Cx-de-Vie

V. abords de Commequiers

St. Pazanne



Ligne de Nantes à Pornic

Nantes E. à Nantes O.

stations


Segré
Clisson
V. abords de Nantes
La Roche-s-Yan
V. abords de St-Hilaire
Paimboeuf



mètres
cotes
montations
ms des Stations
stances des Stations
tes de Cantonnement
oils

Abords de Nantes

(V. abords de Nantes)



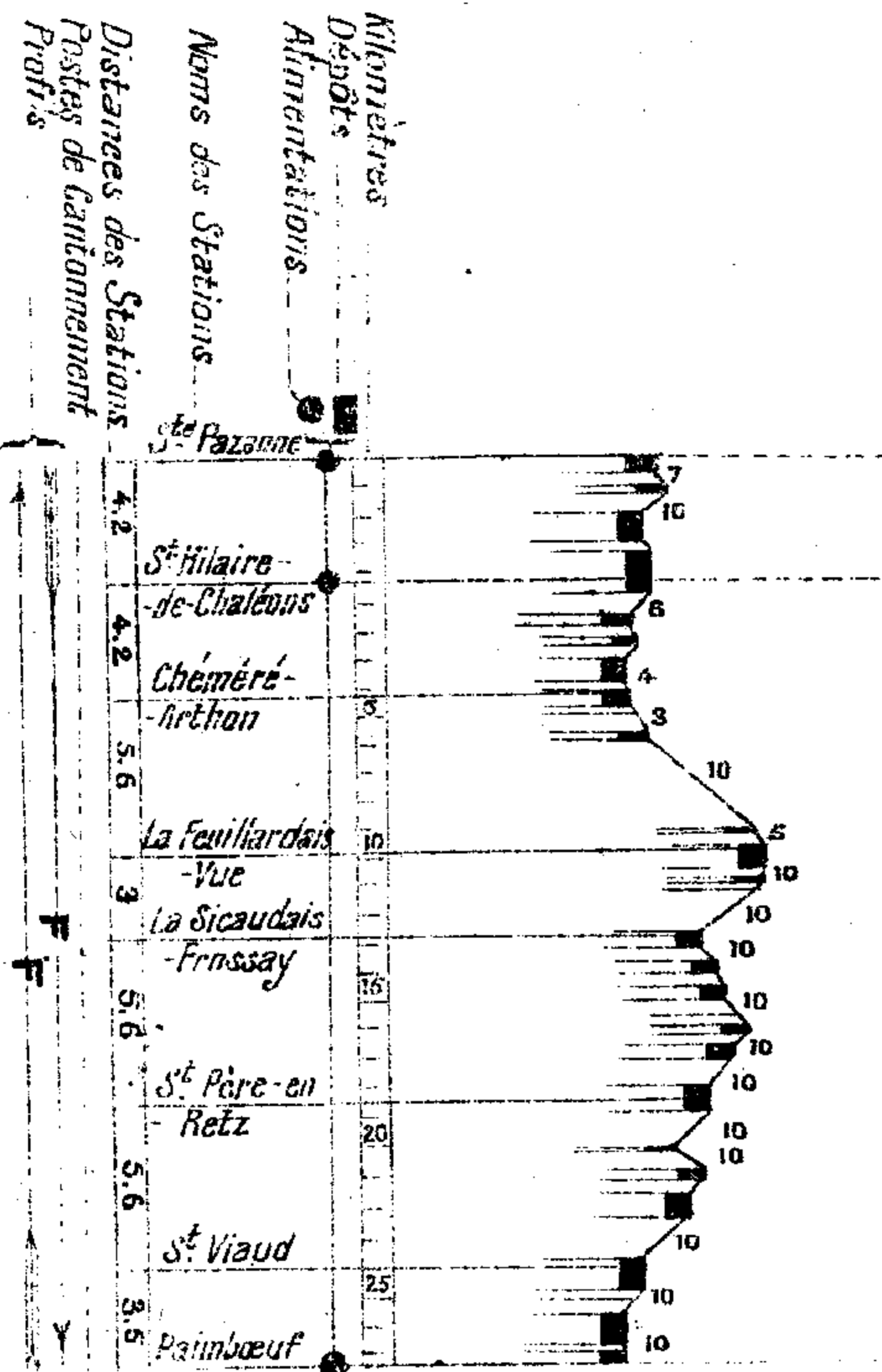
P. de 300 m de Segre
P. de 300 m de la Roche
P. de 300 m de la Roche

Abords


Ligne de Ste Pazanne à Paimboeuf

Bifurcations


Parrie
(Vabords de St. Hilaire)



Abords de St. Hilaire de Chaleons

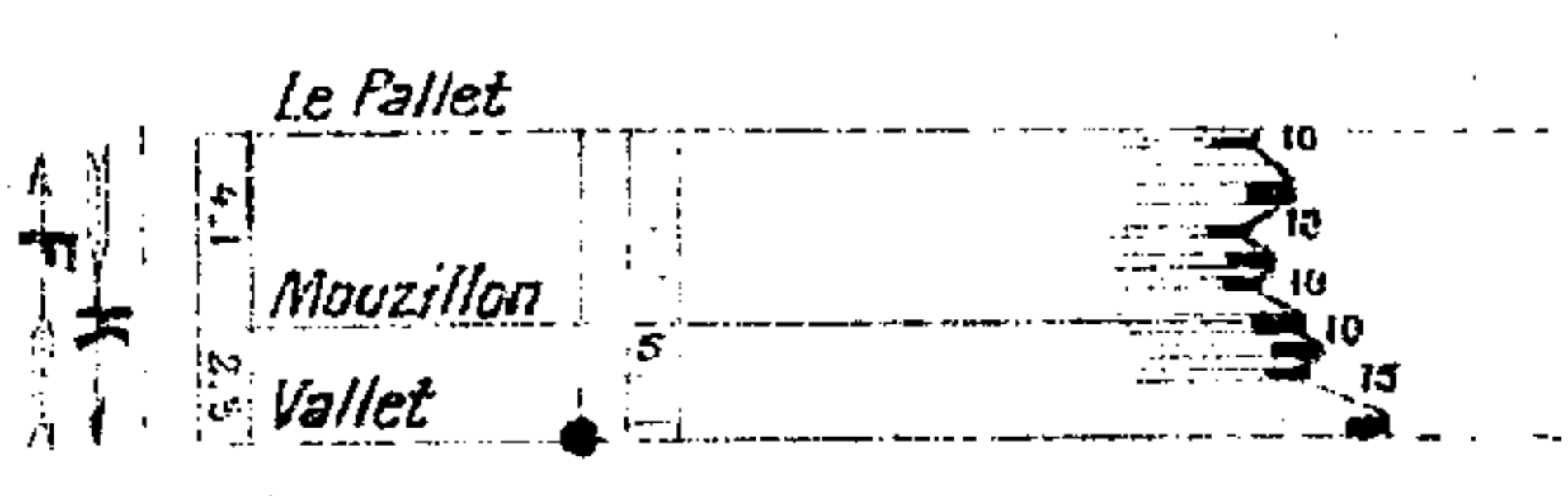


Abords du Pallet

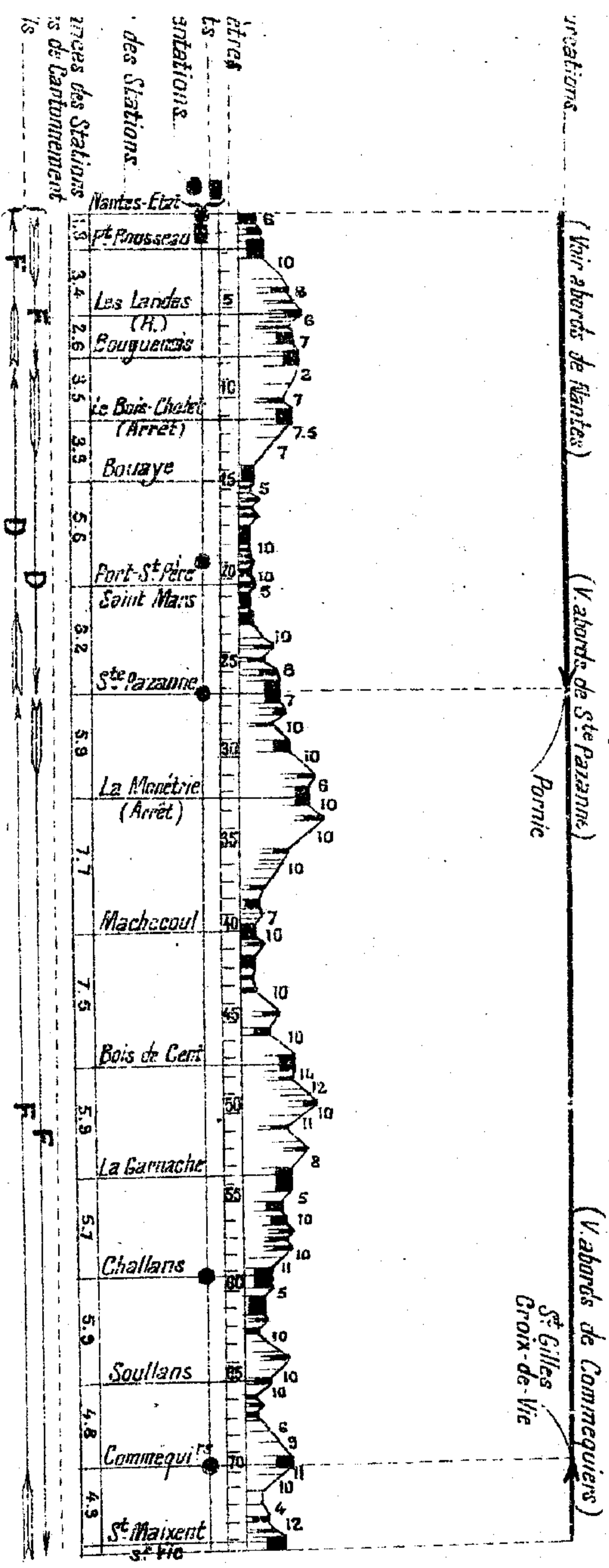


Le Pallet à Vallet

(Vabords du Pallet)

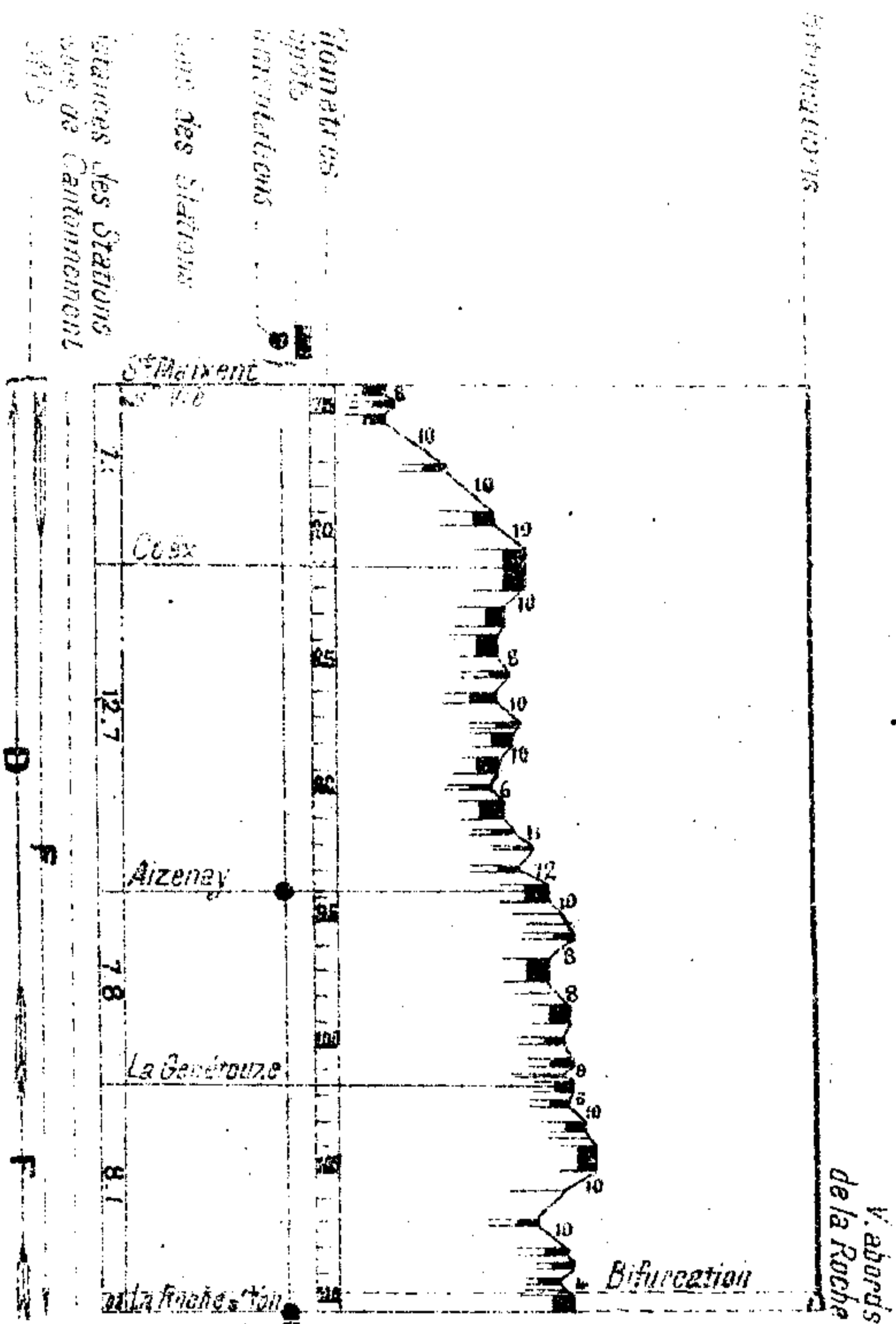


Mantes à la Roche-sur-Yon par Sainte Pazanne (Section de Nantes à St. Maixent-s-Vie)

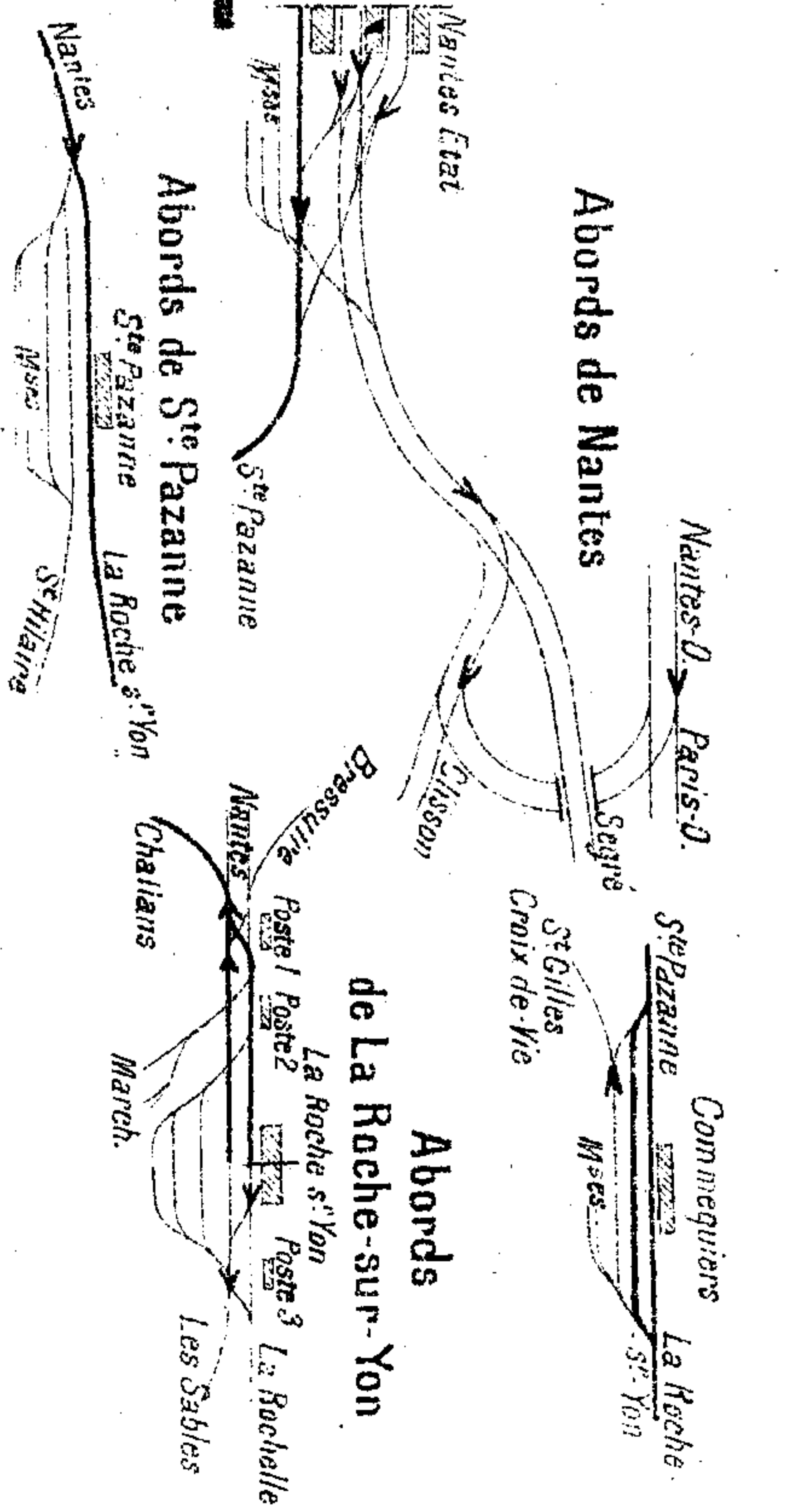


Nantes à la Roche-s.-Yon par Ste.Pazanne (5^{on} St.Maixent à la Roche)

50000/16



Abords de Commequiers



Abords de La Roche-sur-Yon

Homètres
mètres
Stations
Stations des Stations
Stations des Stations
Stations des Stations

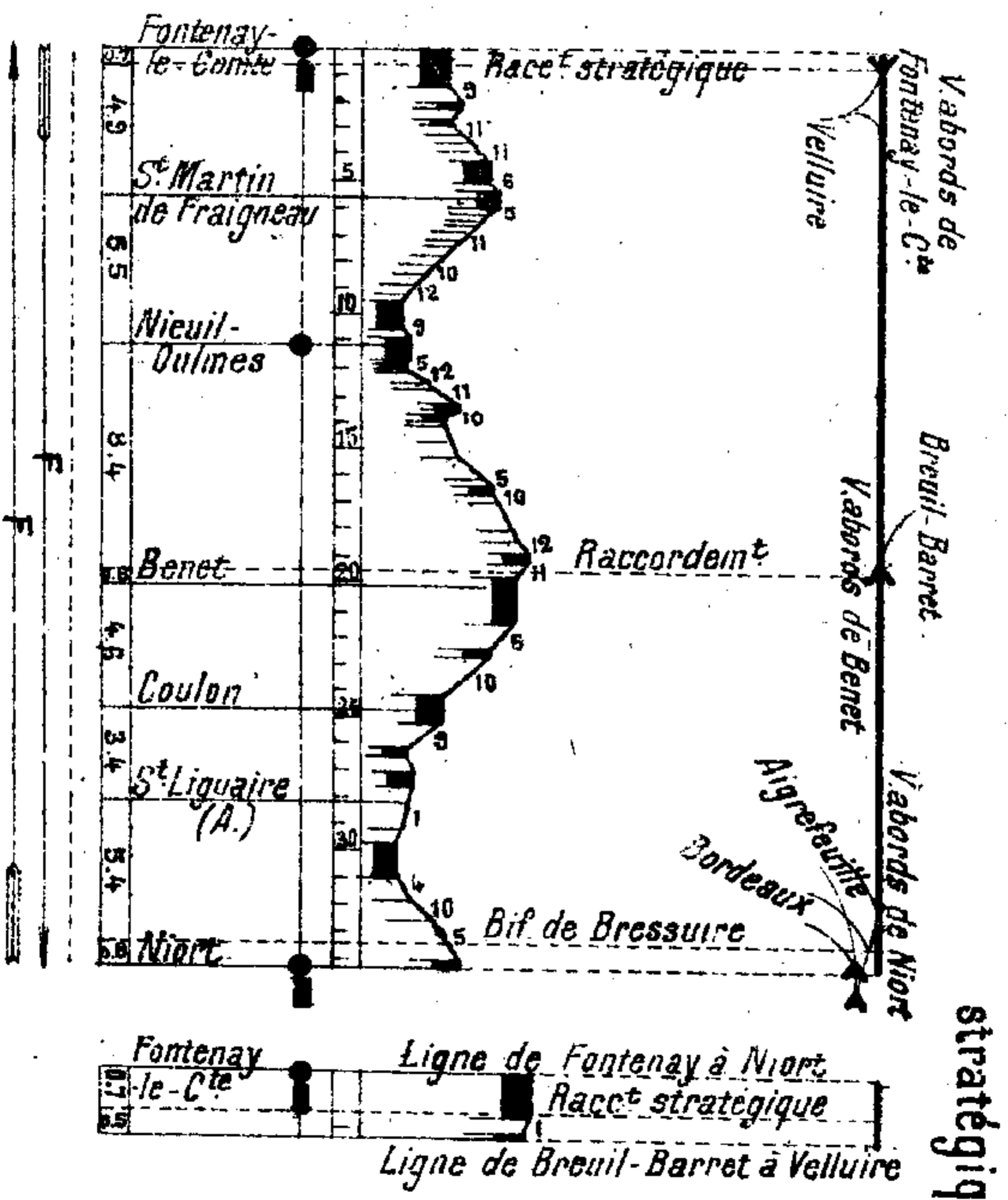
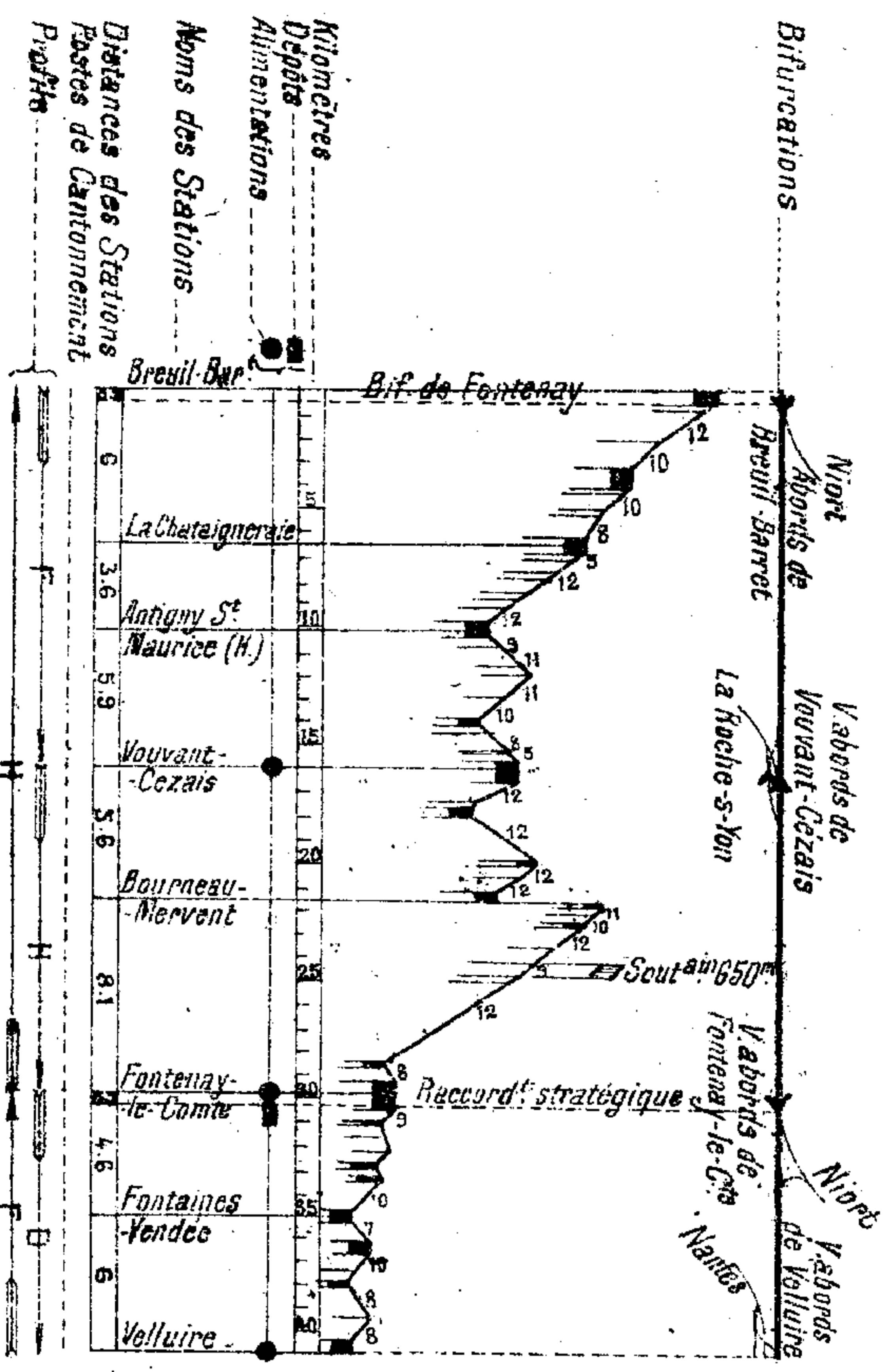
0 5 10

Breuil-Barret à Velluire

Fontenay-le-Comte à Niort

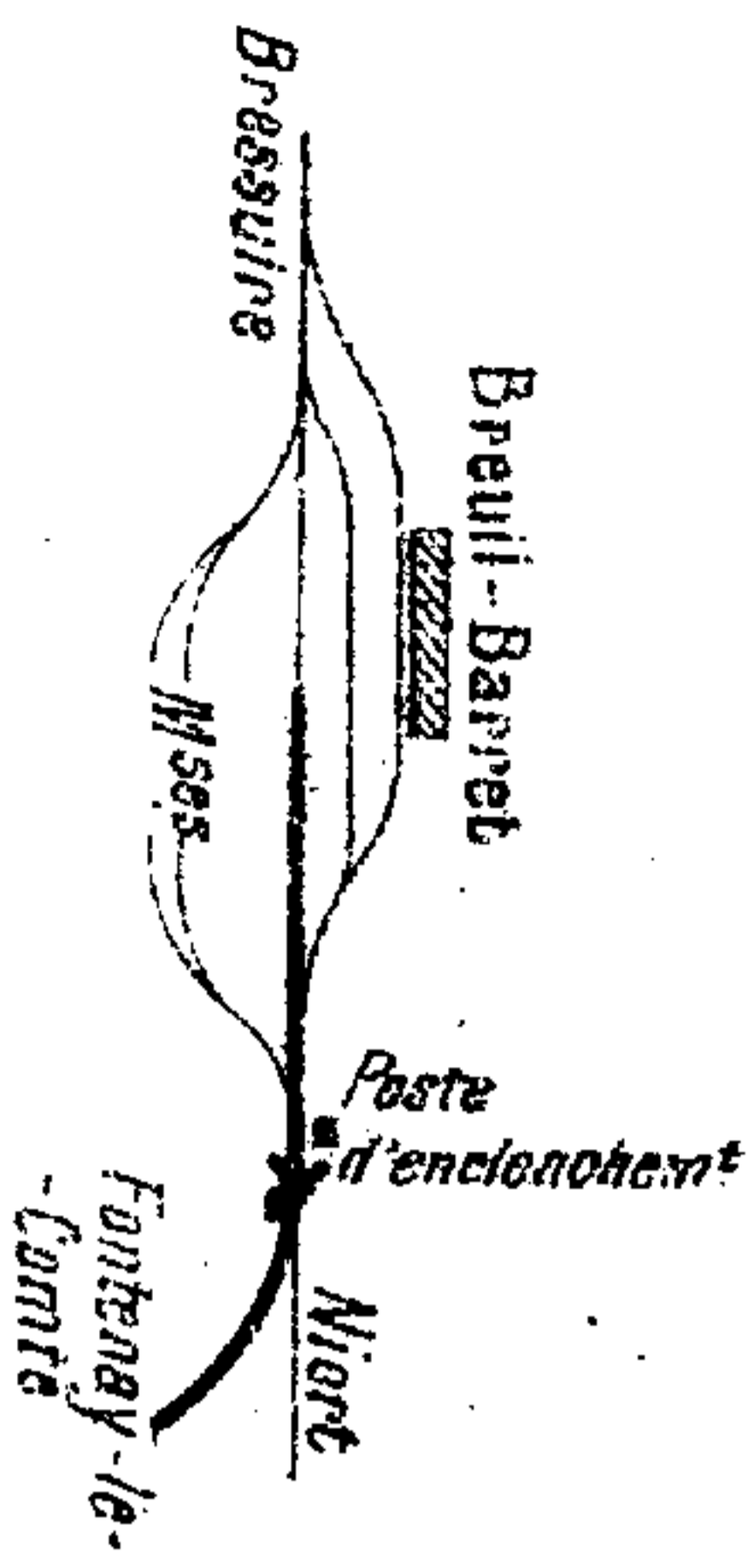
Raccord: stratégique

stratégique

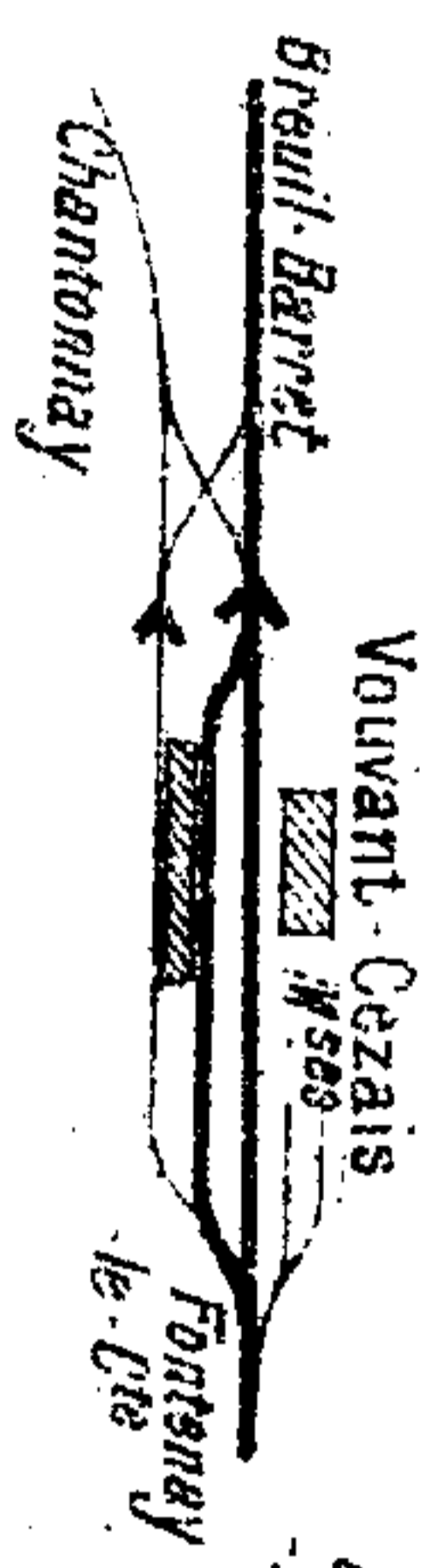


Ligne de Fontenay à Niort
 Raccord: stratégique
 Ligne de Breuil-Barret à Velluire

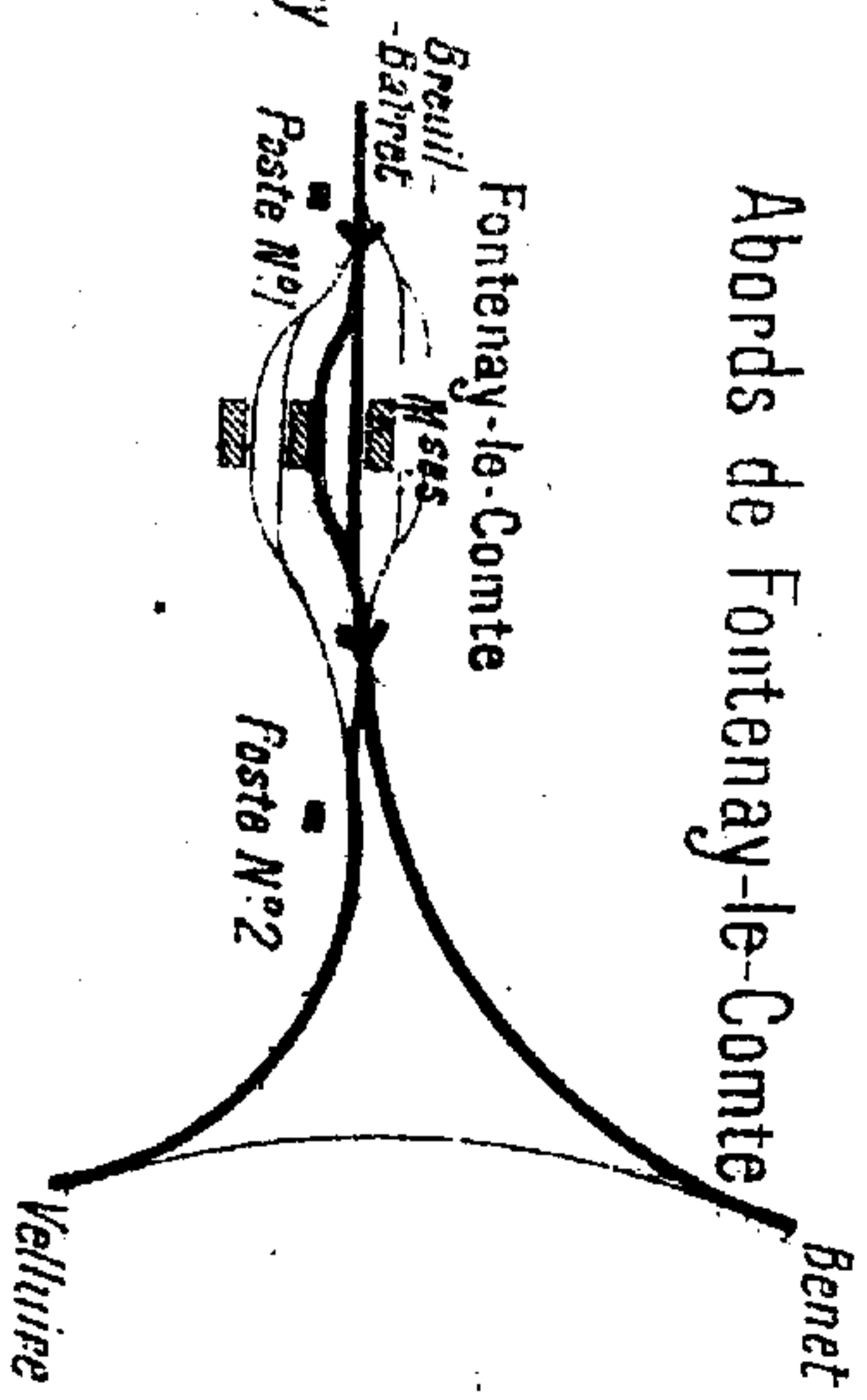
Abords de Breuil-Barret



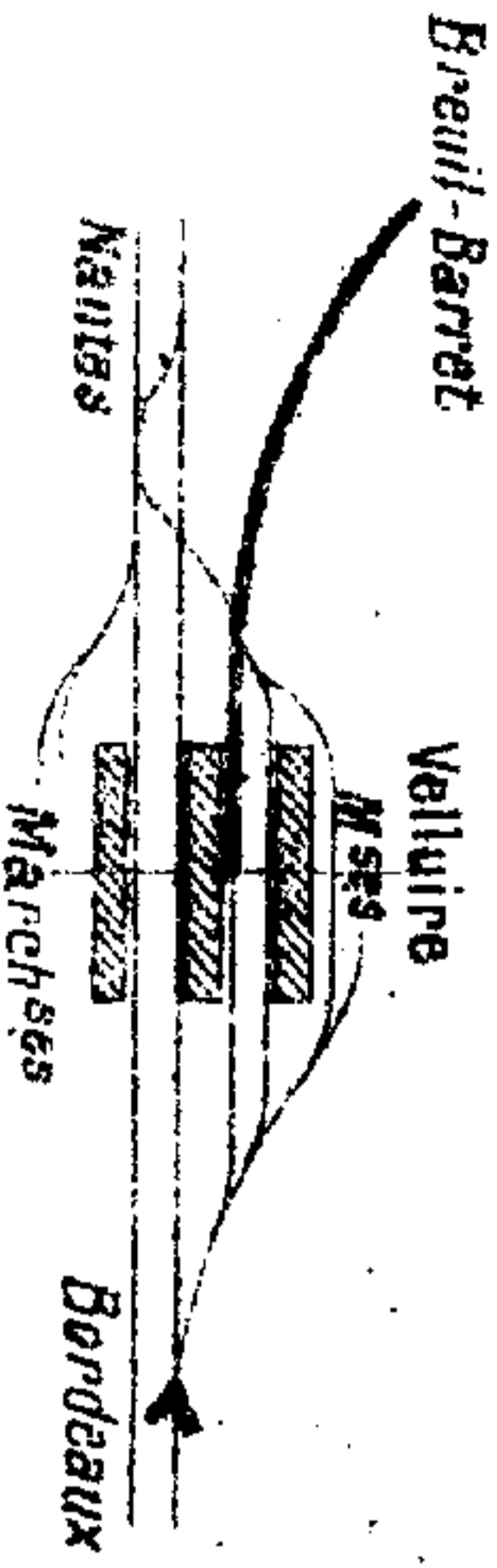
Abords de Vouvant-Cezais




Abords de Fontenay-le-Comte



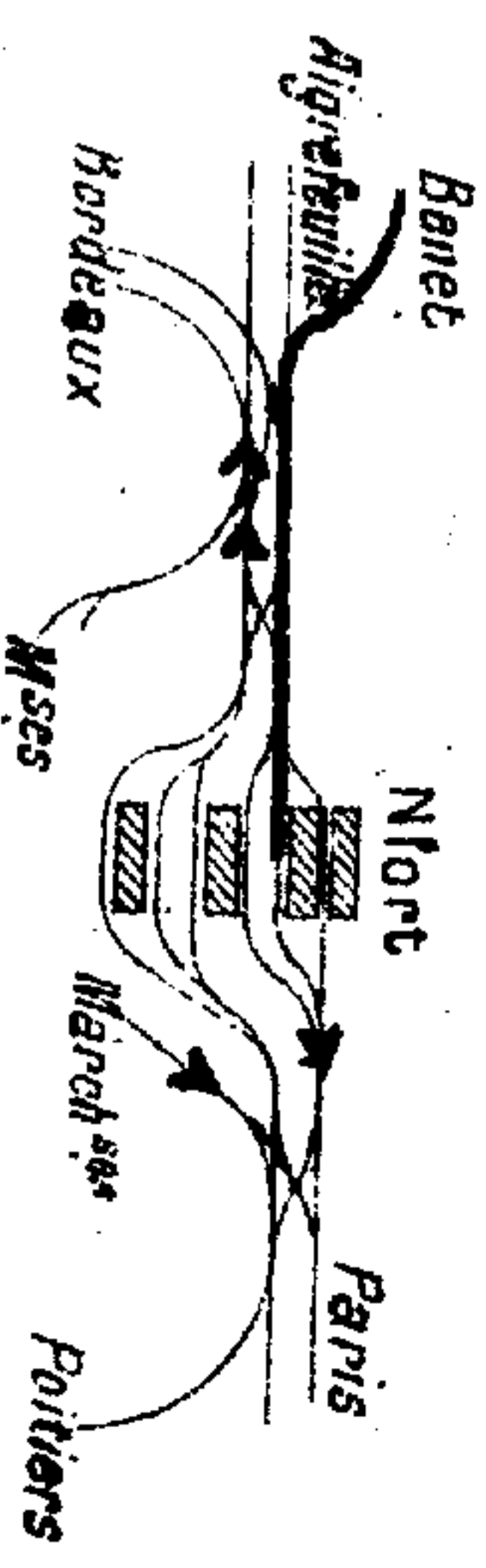
Abords de Velluire



Abords de Benet



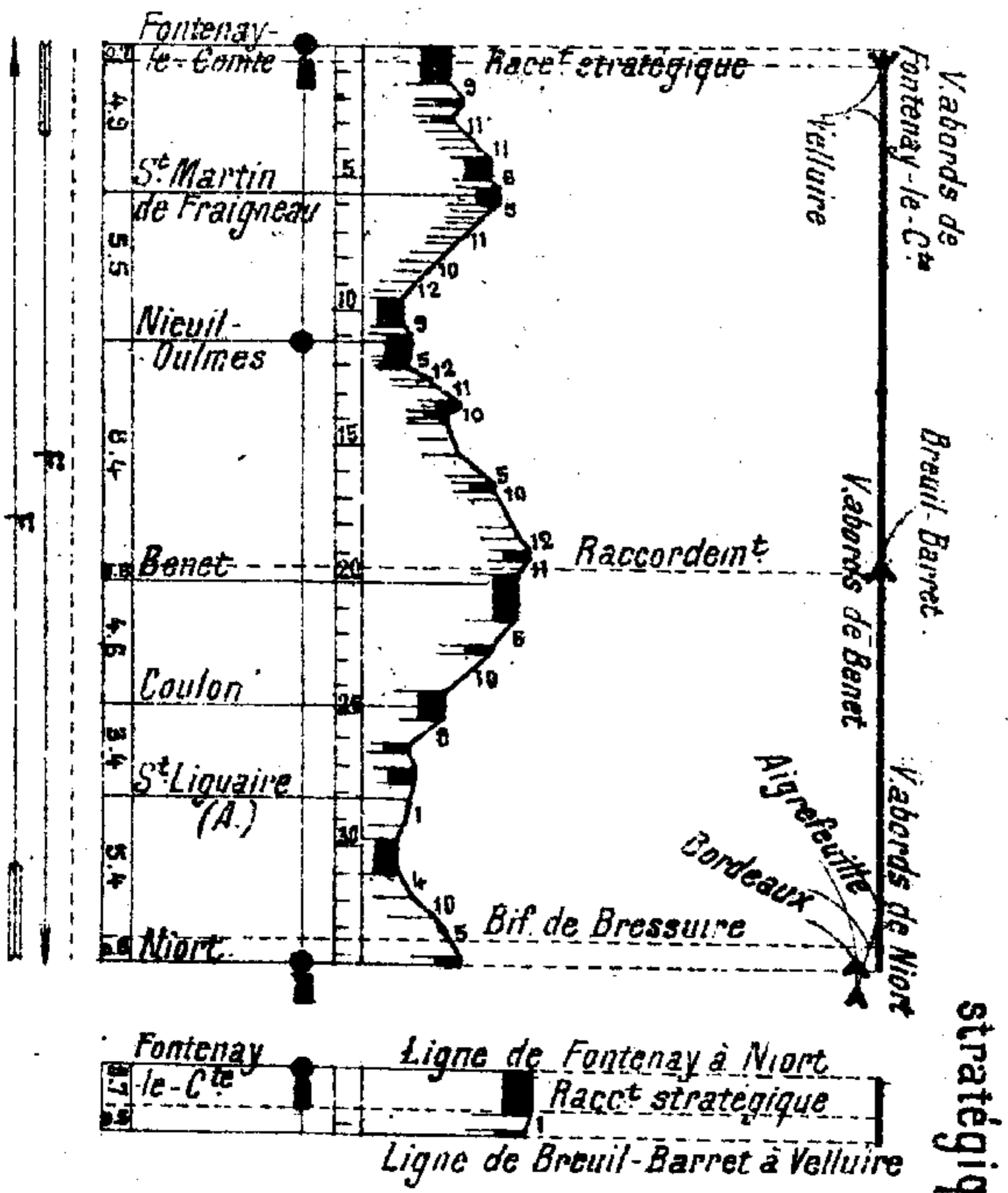
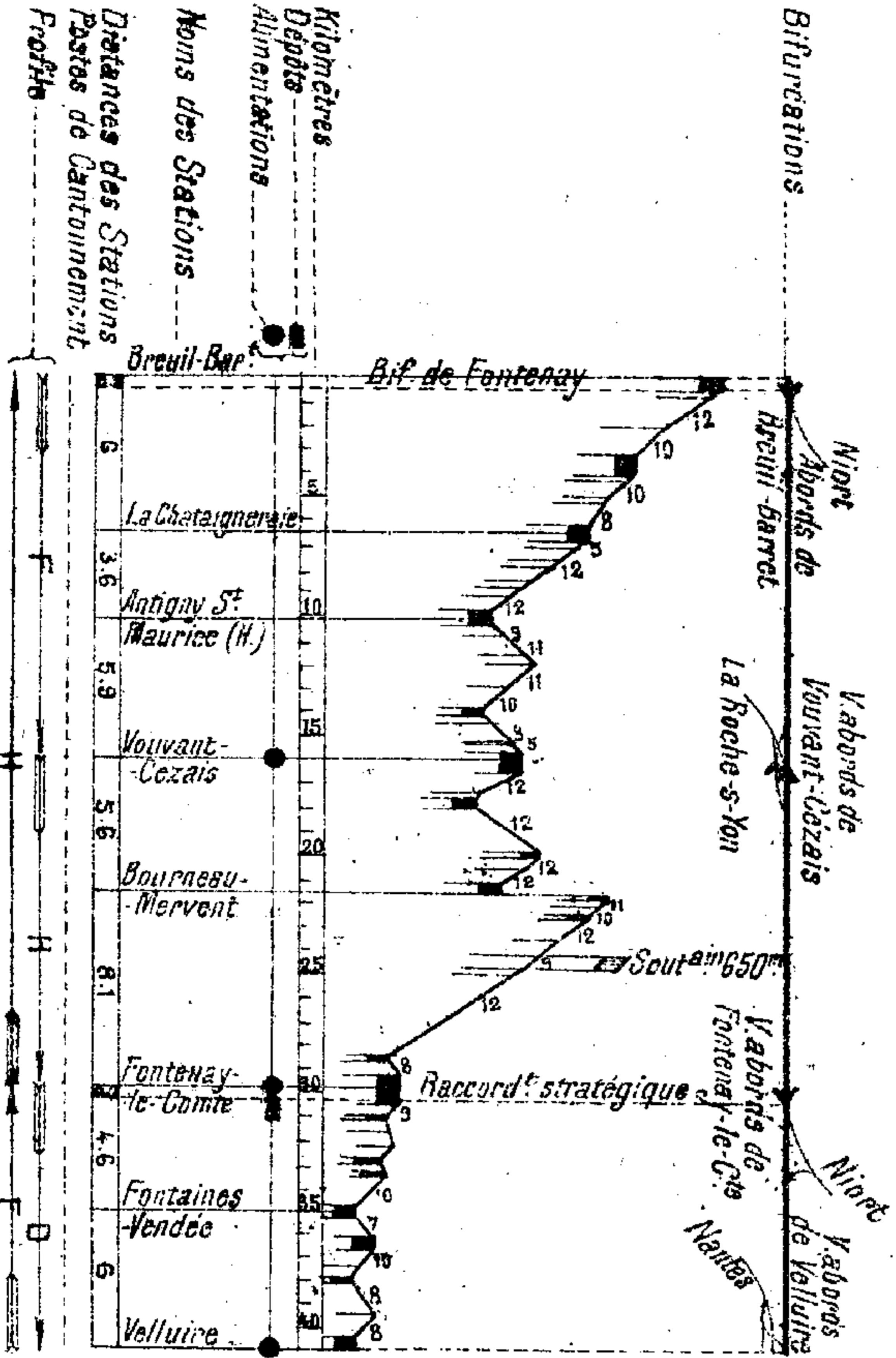
Abords de Niort



Breuil-Barret à Velluire

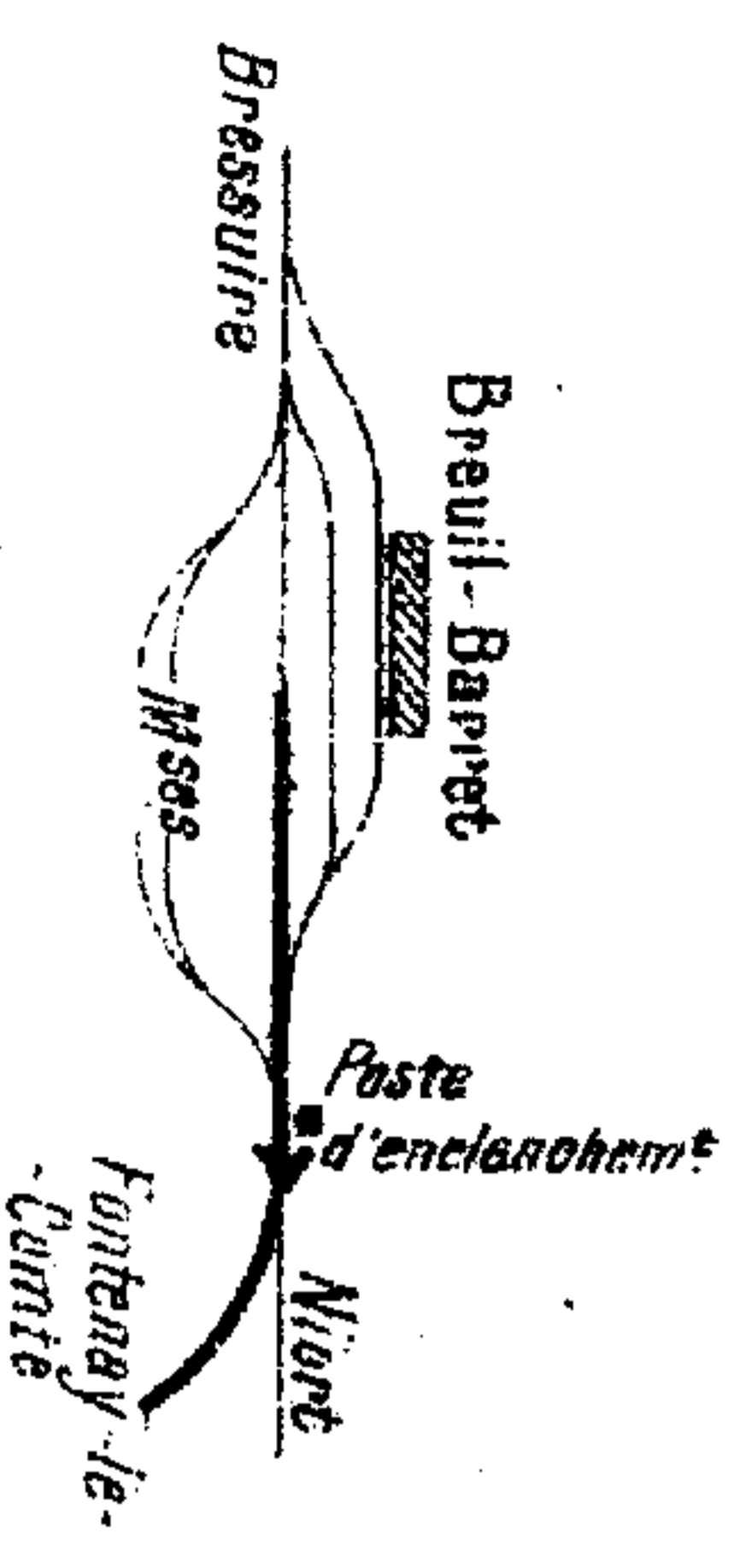
Fontenay-le-Comte à Niort

Raccord: stratégique




Ligne de Fontenay à Niort
Raccord: stratégique
Ligne de Breuil-Barret à Velluire

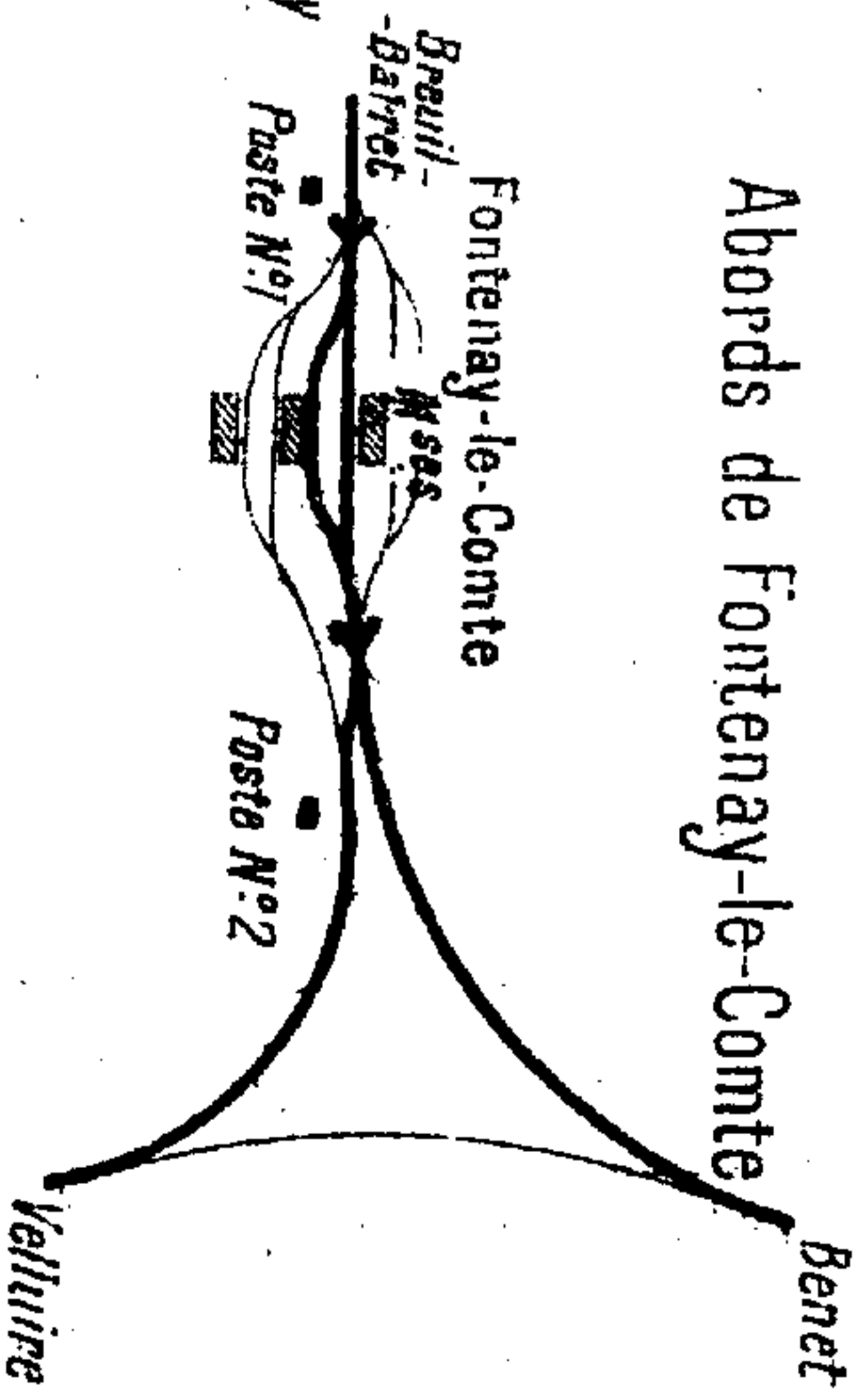
Abords de Breuil-Barret



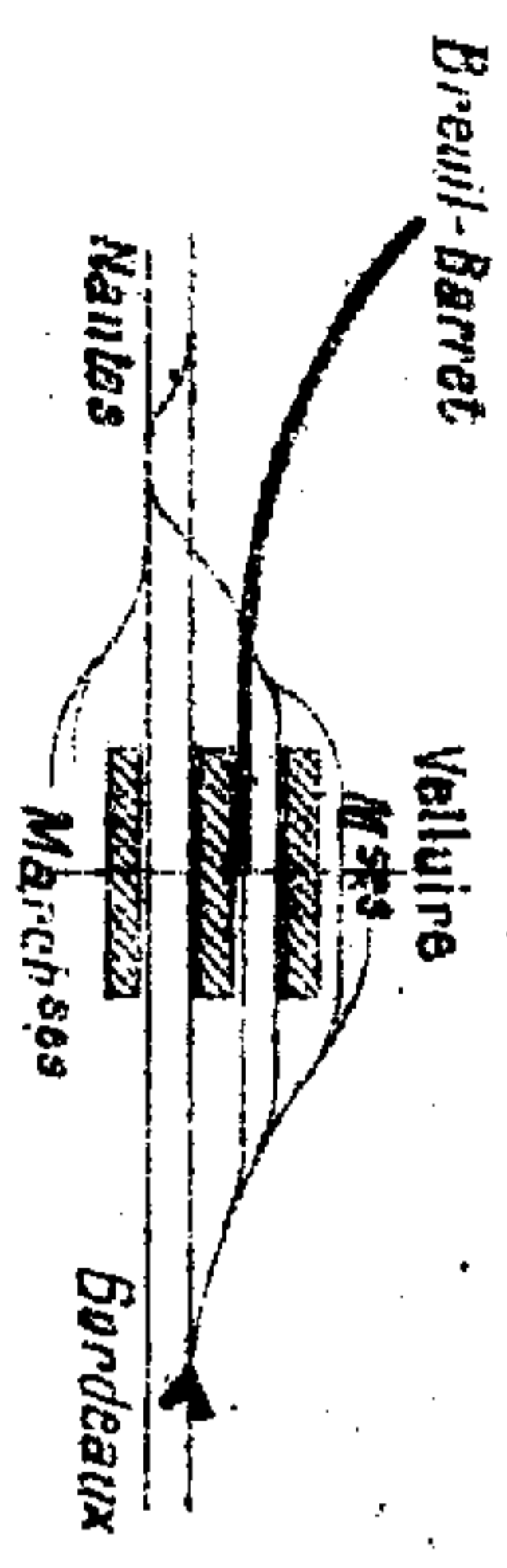
Abords de Vouvant-Cezais




Abords de Fontenay-le-Comte



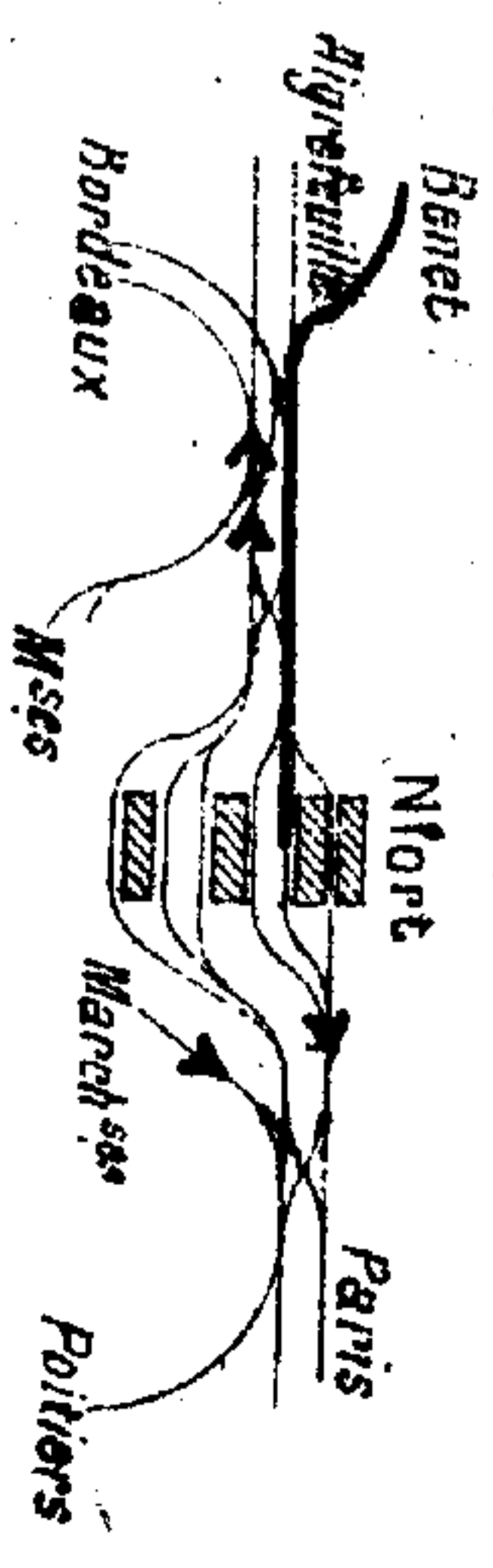
Abords de Velluire



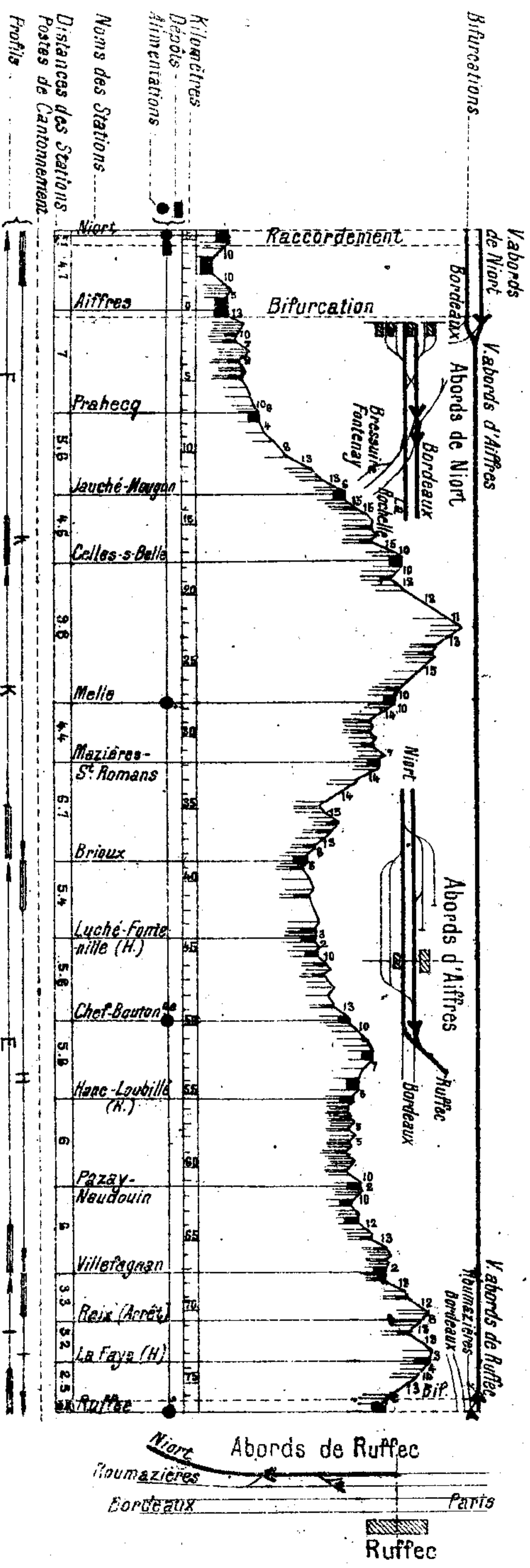
Abords de Benet



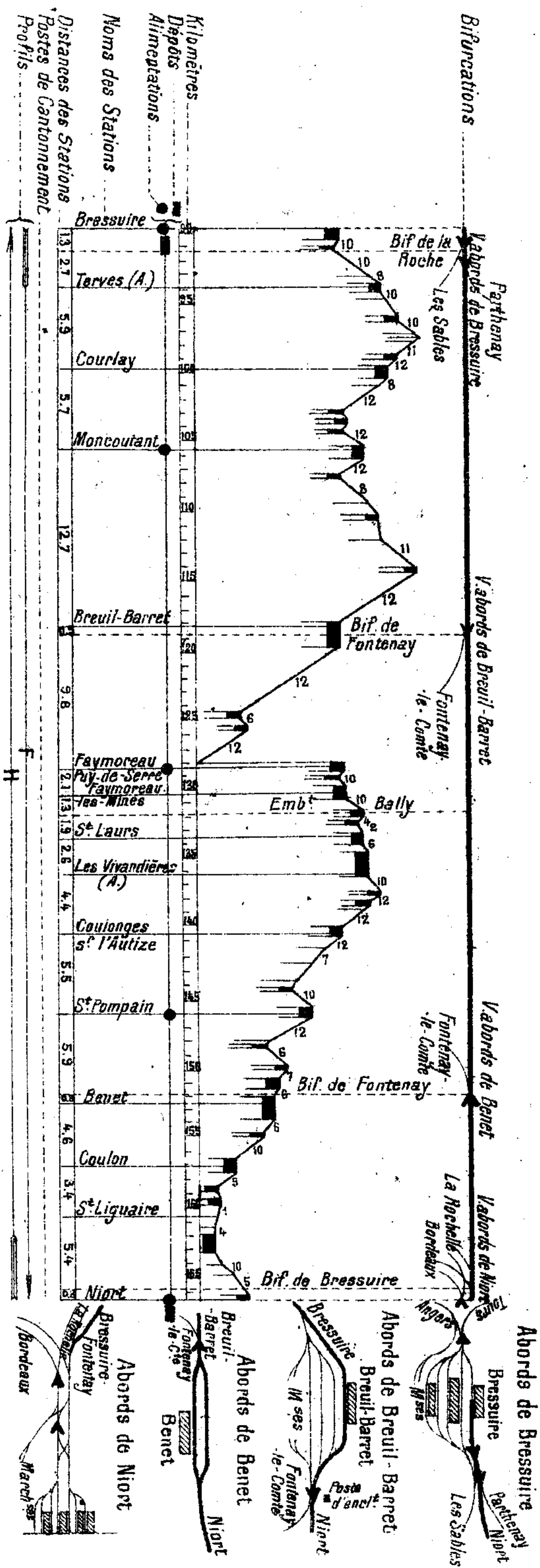
Abords de Niort



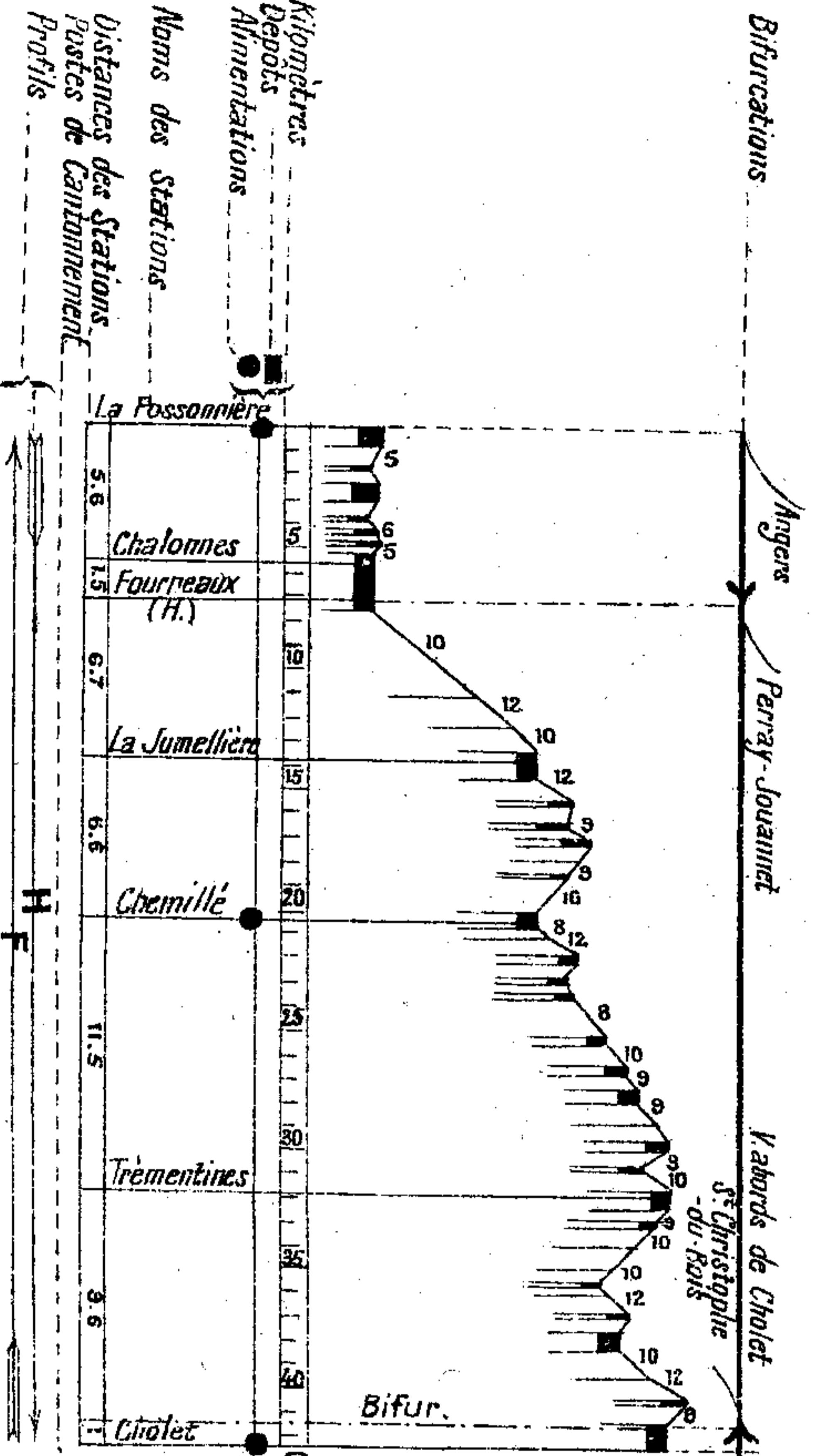
Niort à Ruffec



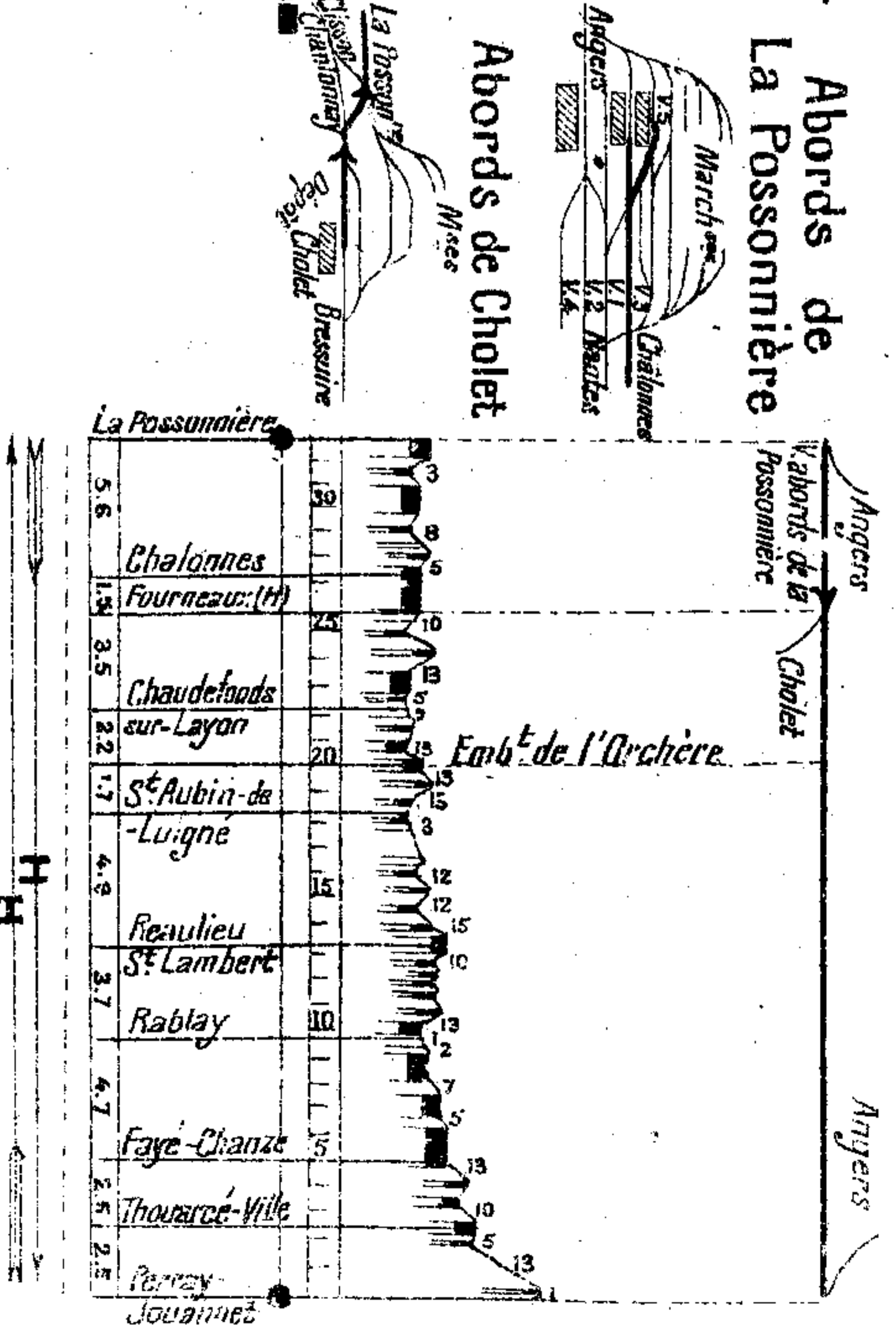
Bressuire - Niort



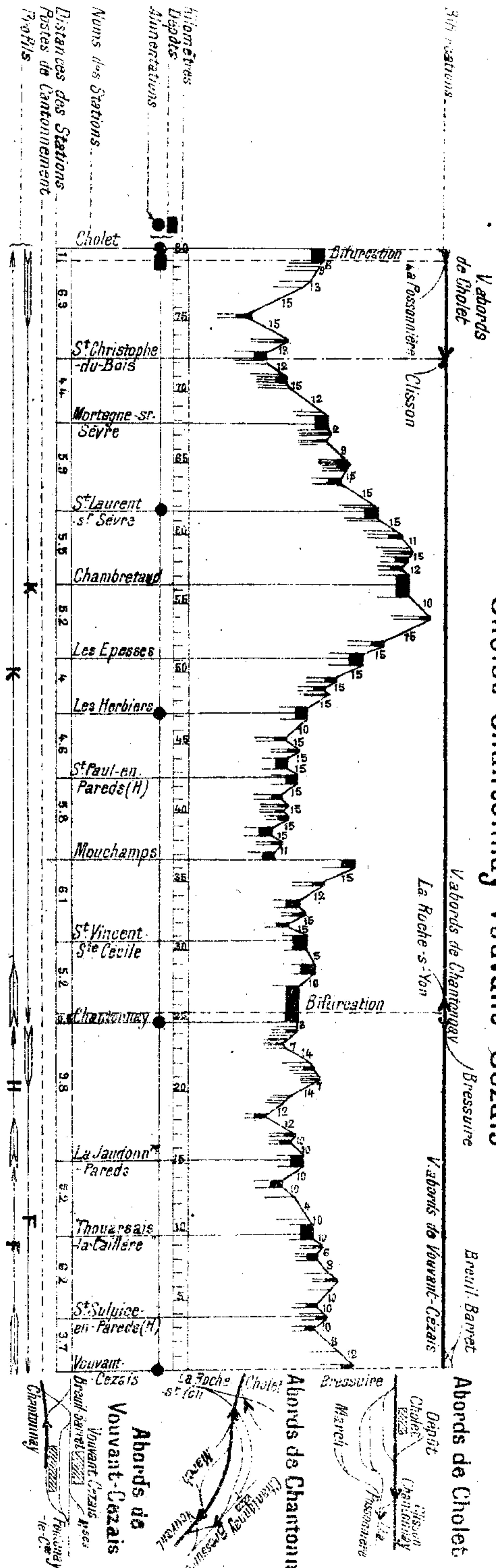
La Possonnière à Cholet



La Possonnière à Perray-Jouannet

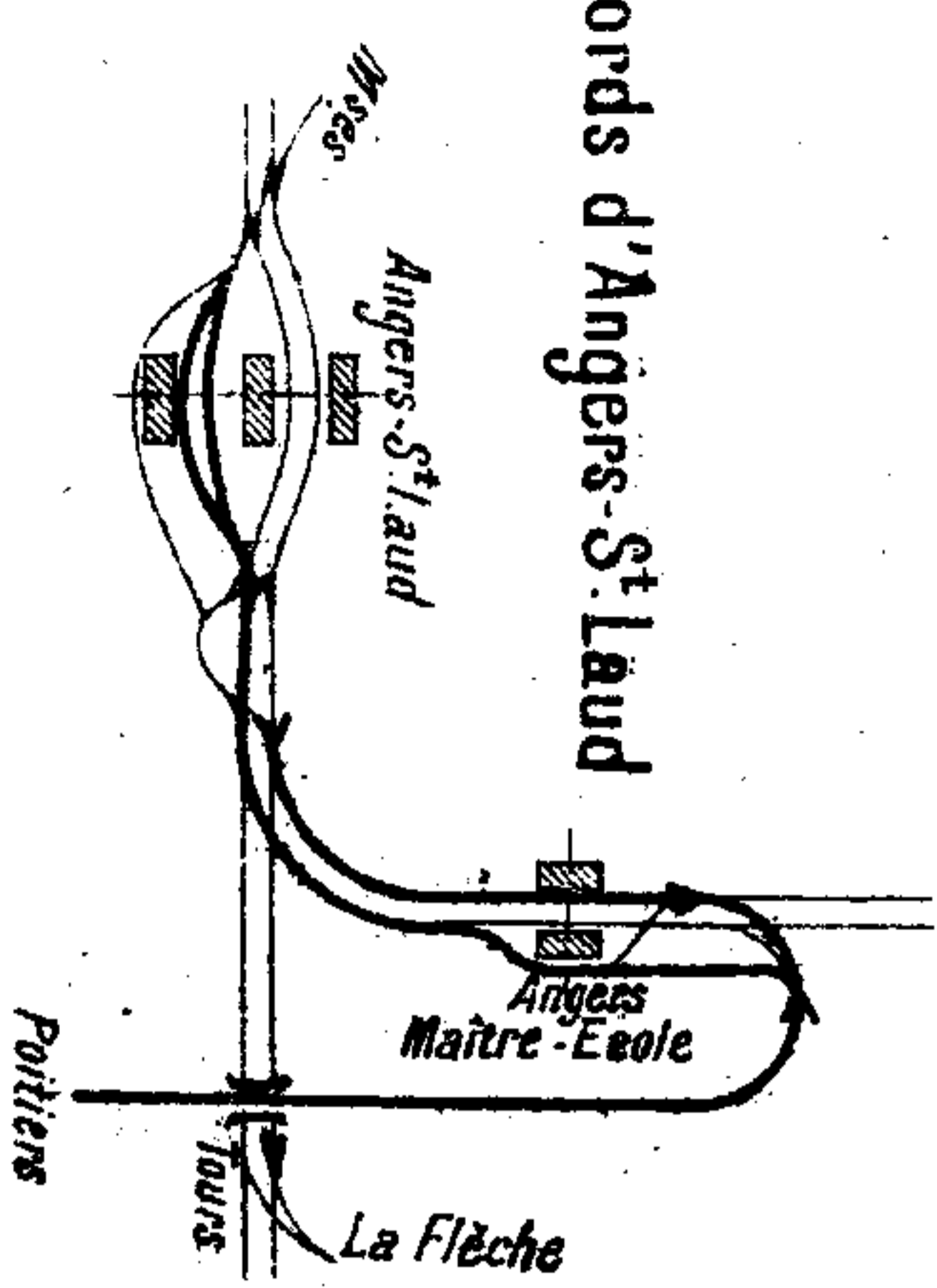


Cholet - Chantonnay - Vouvant - Cezais

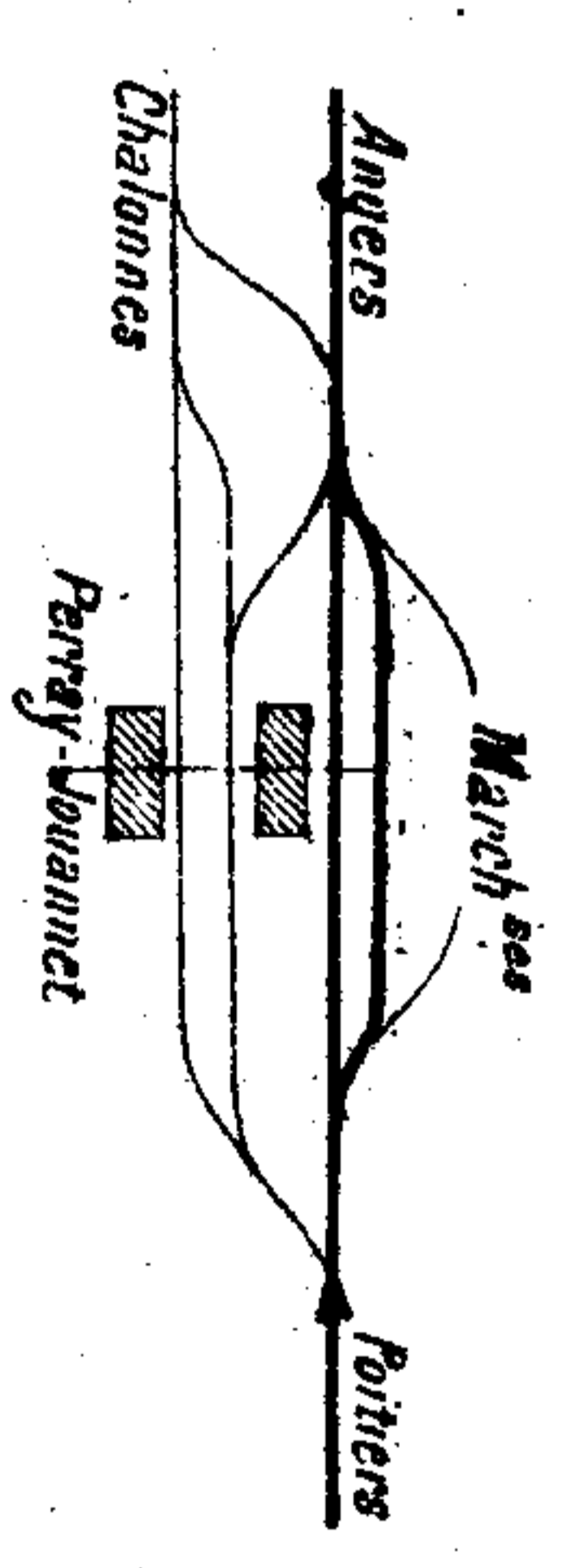


Le Mans

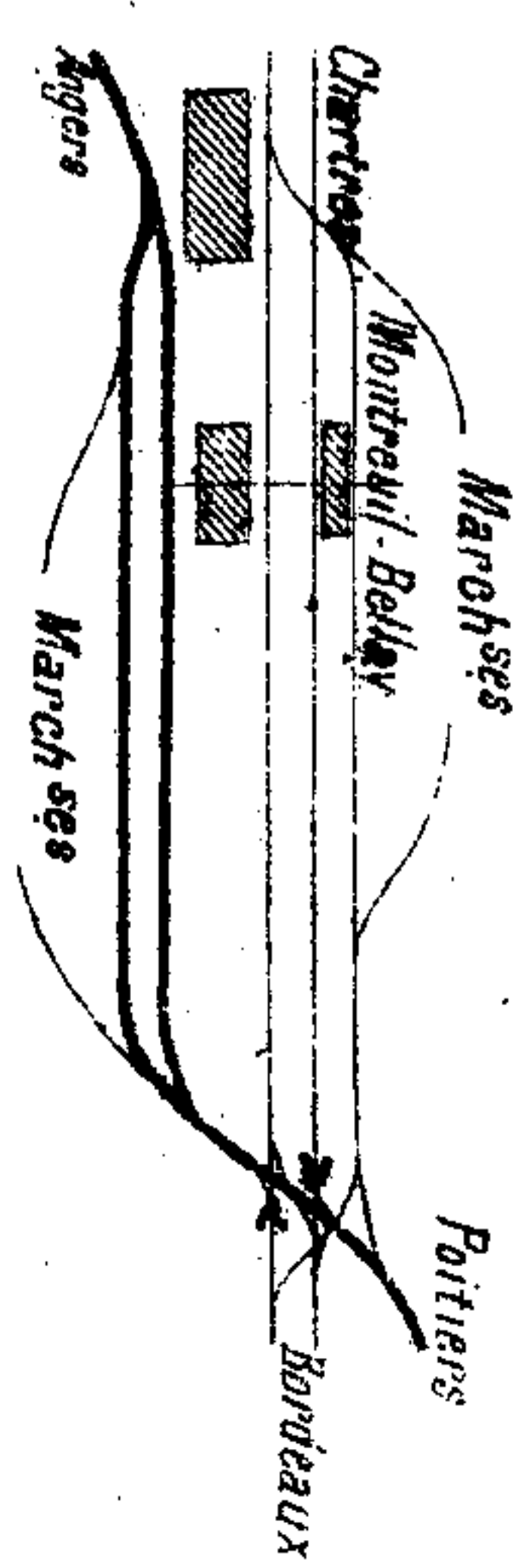
Abords d'Angers-St. Laud



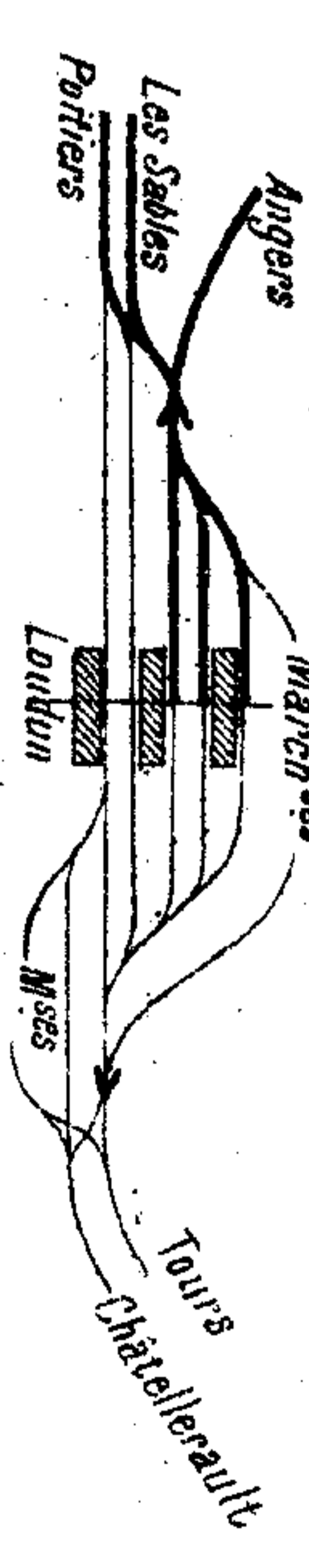
Abords de Perray-Jouannet



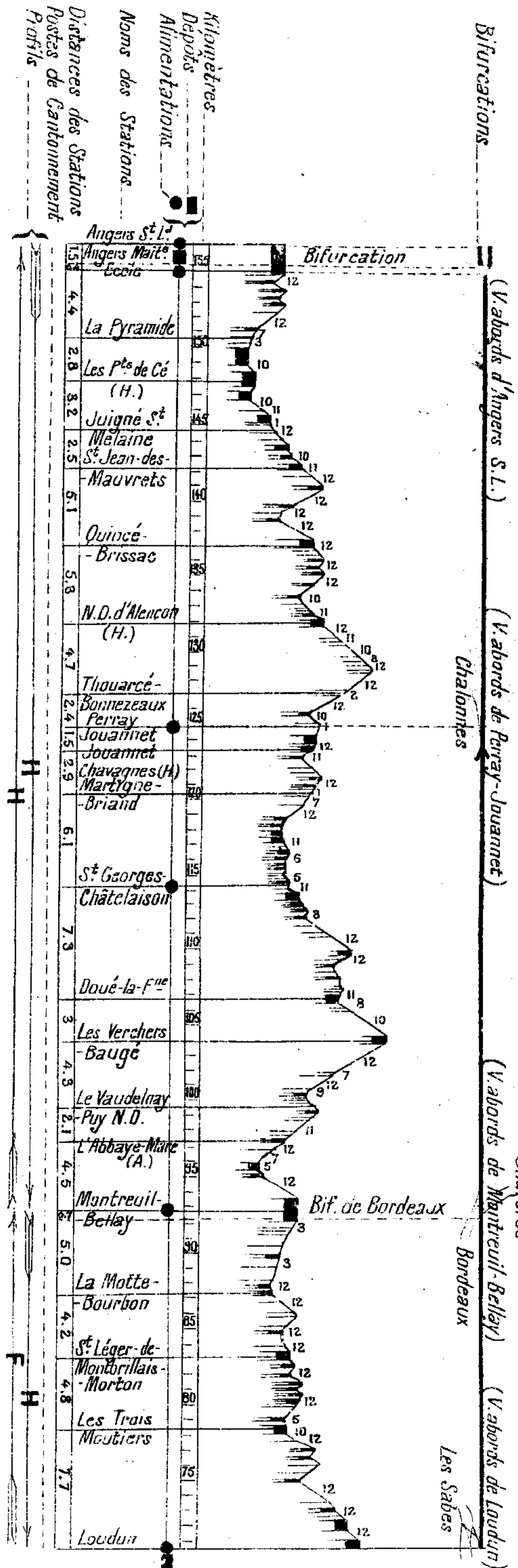
Abords de Montreuil-Bellay




Abords de Loudun




Angers à Poitiers (Section d'Angers à Loudun)




Abords de Loudun




Abords de Moncontour de Poitou




Abords d'Airvaux



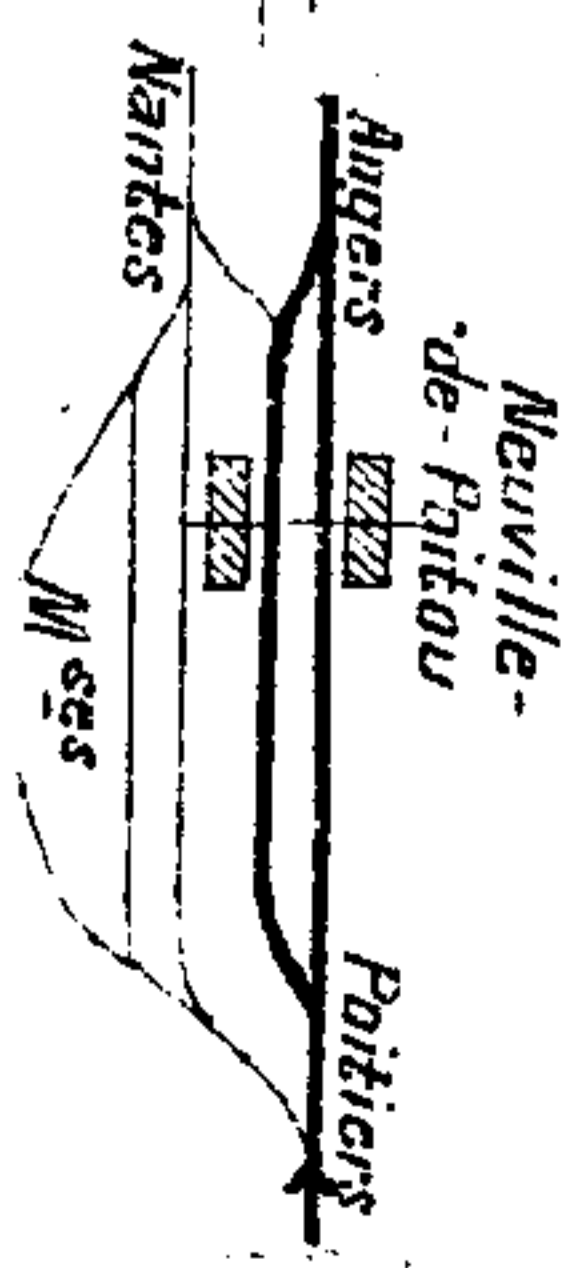
Abords d'Arçay



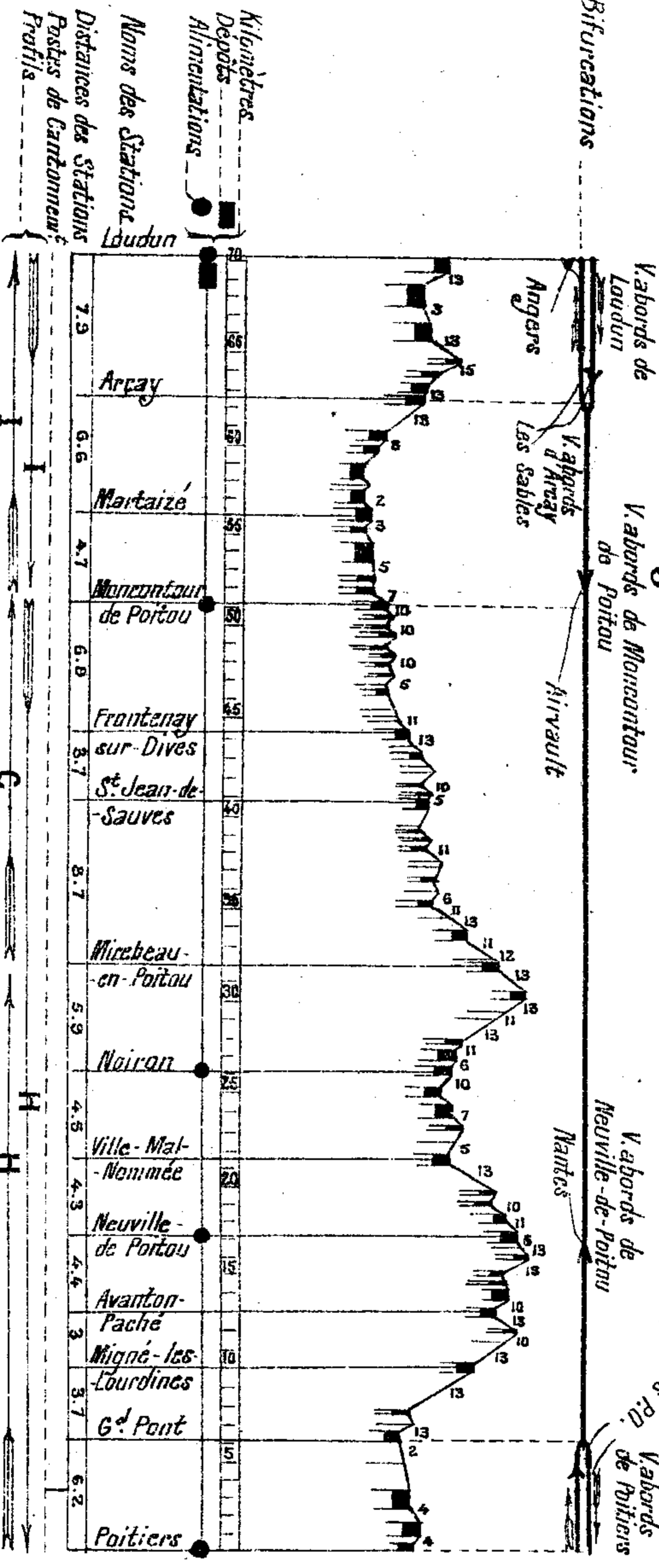
Abords de Poitiers



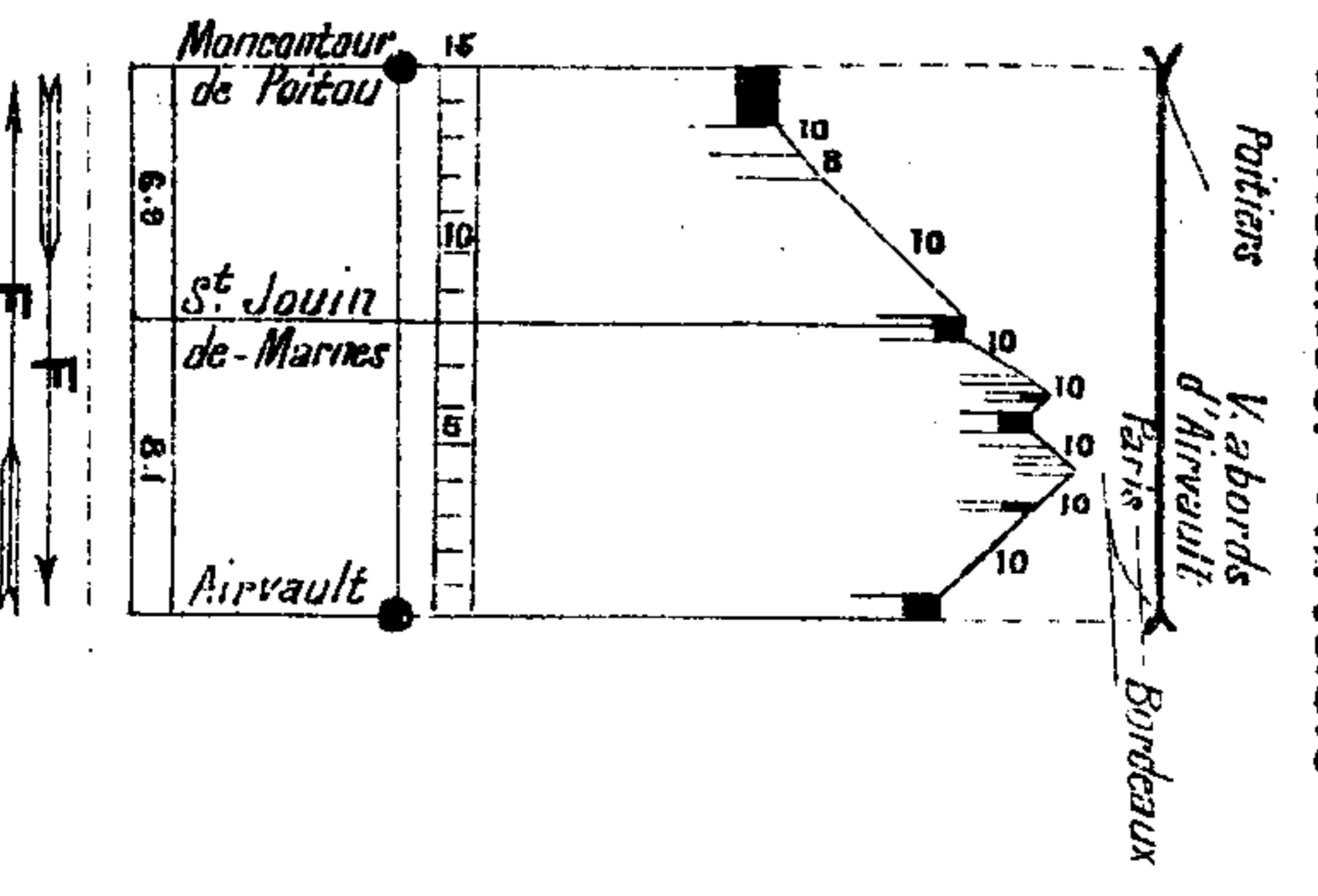
Abords de Neuville-de-Poitou



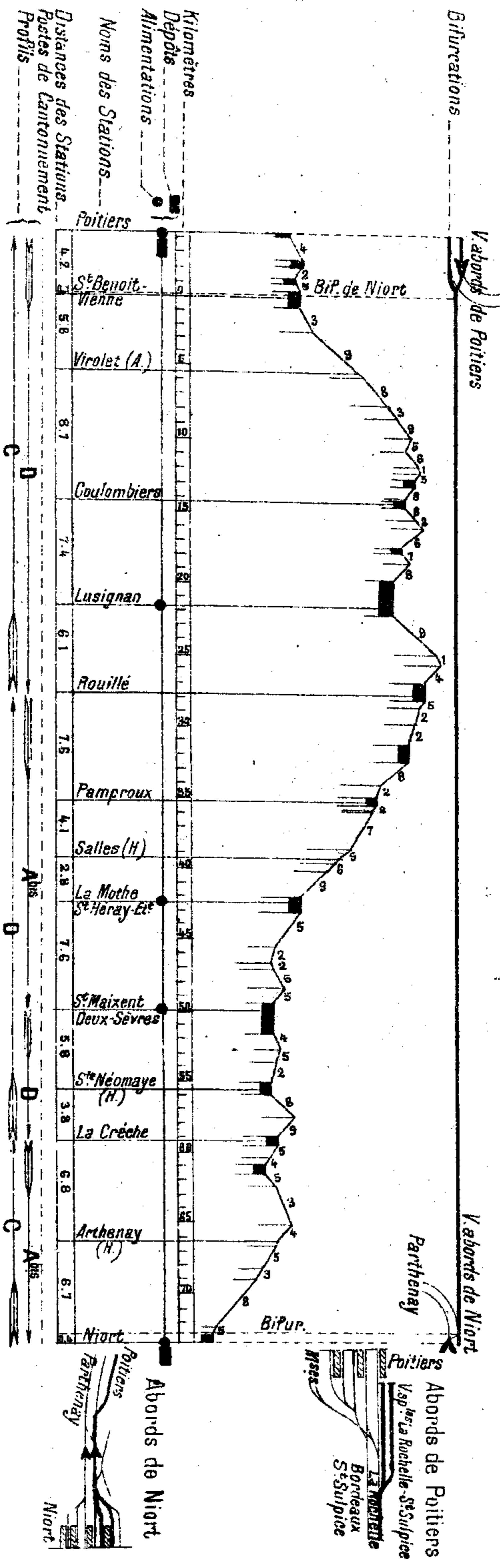
Angers à Poitiers (Sect^{on} de Loudun à Poitiers)



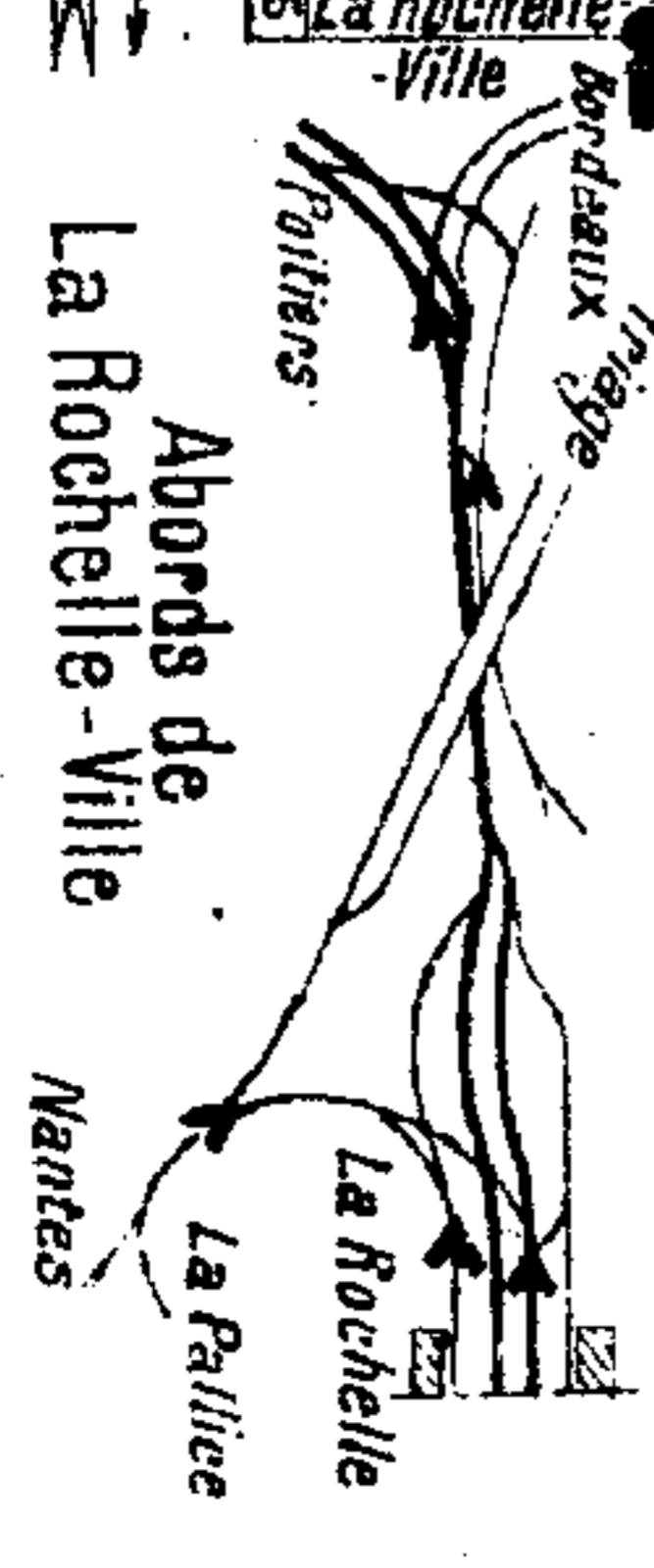

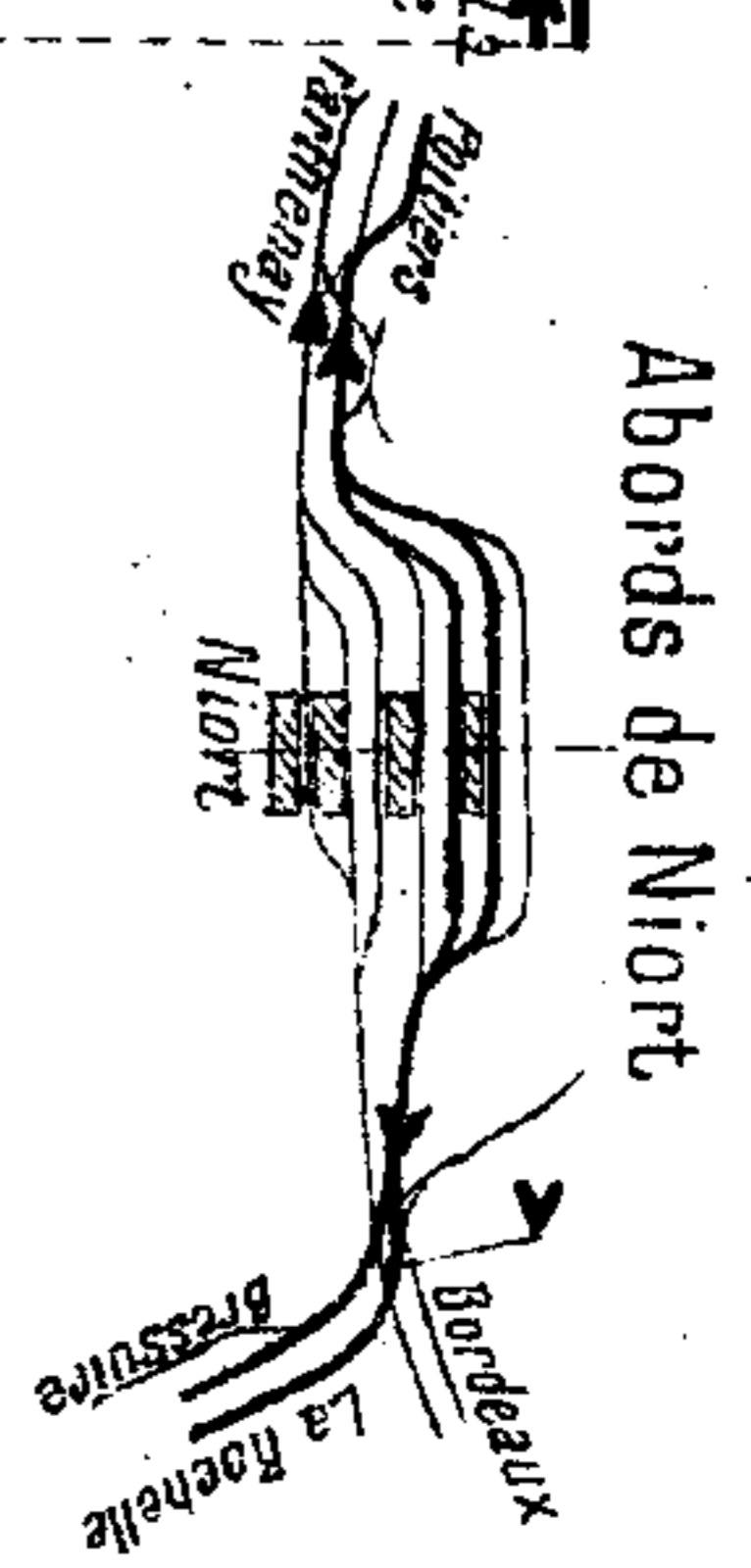
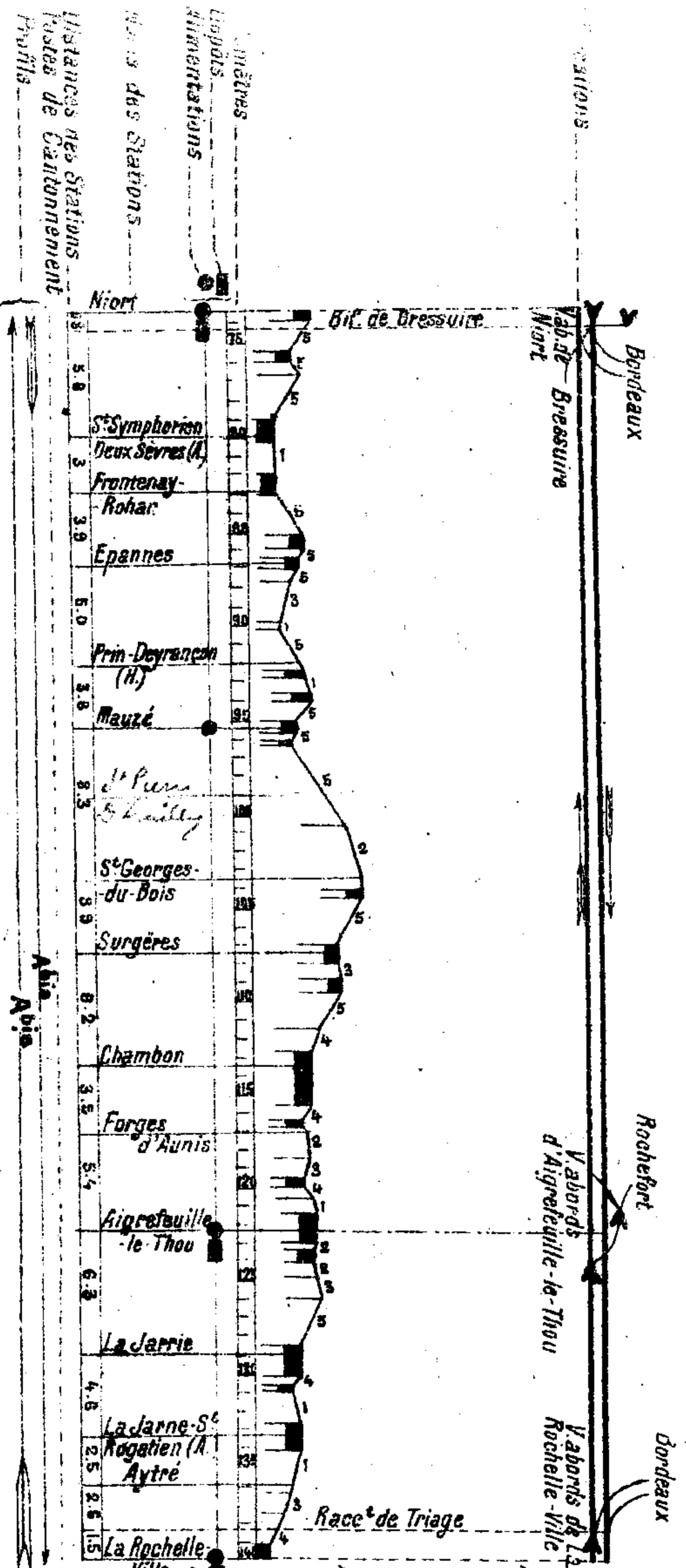
Moncontour-Airvault



Poitiers à la Rochelle-Ville (Section Poitiers - Niort)



Poitiers à la Rochelle - Ville (Section de Niort à la Rochelle - Ville)



Saintes - Angoulême

Furcations

V. ab. de Saintes

V. abords de Beillant

V. abords de Châteauneuf

V. abords d'Angoulême

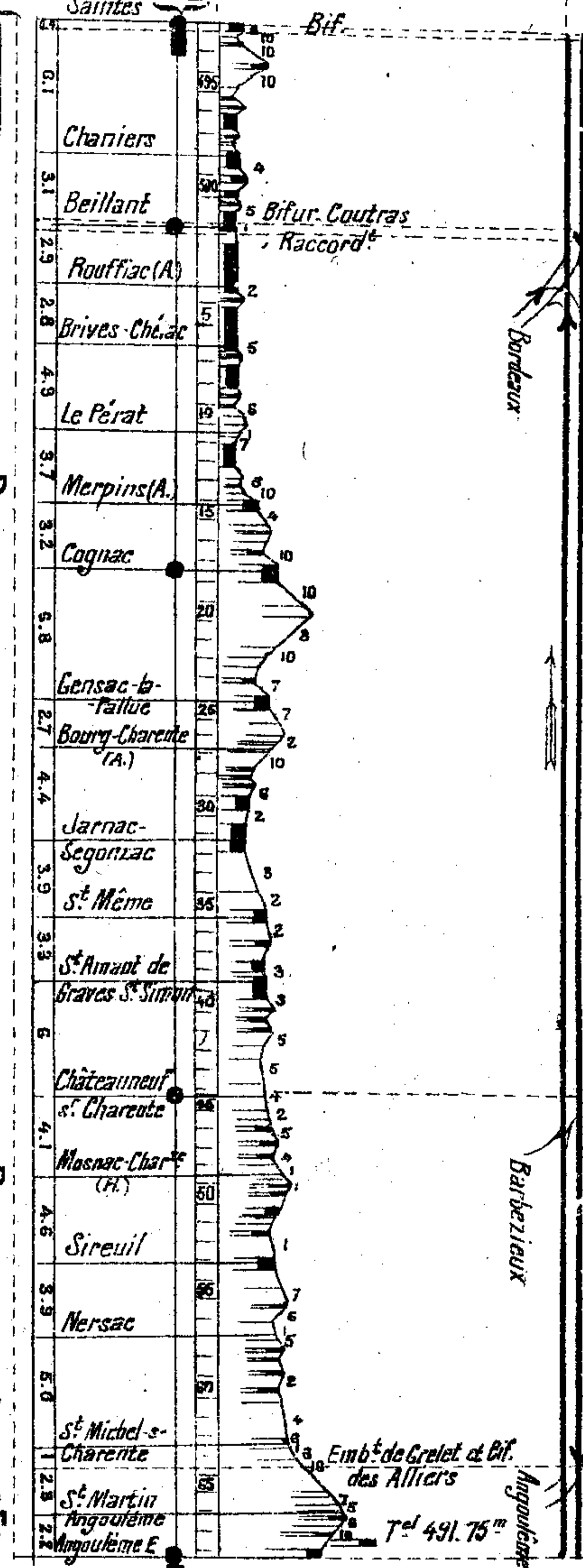
Bordeaux

Barbezieux

Angoulême P.O.

Raccordements de Bellant Alliers

Kilomètres
Dépôts
Alimentations
Noms des Stations
Distances des Stations
Justes de l'antennement
Profils



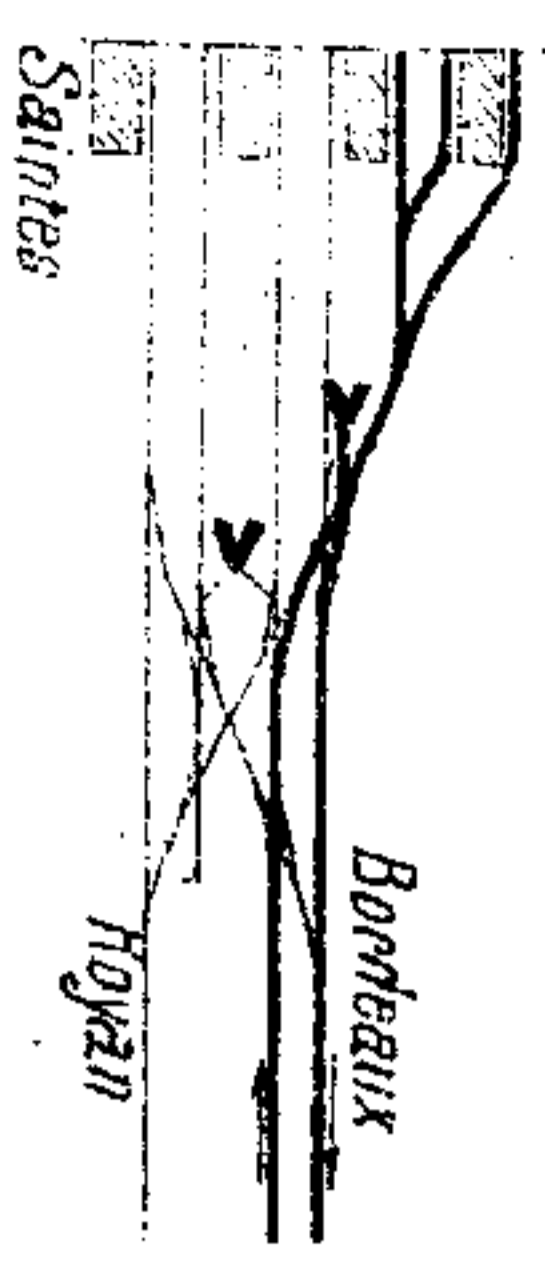
Ligne de Paris Bordeaux

Ligne de Saintes Angoulême

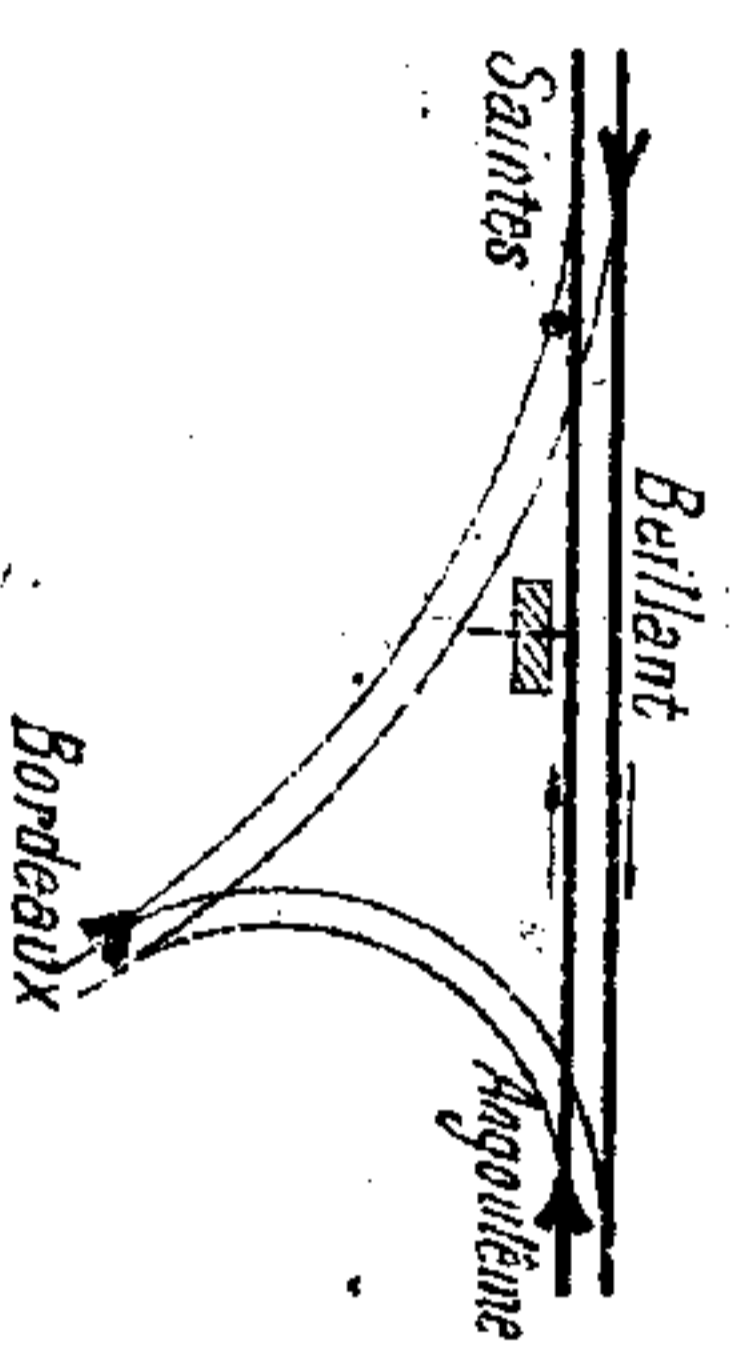
B. Paris Bordeaux P.O.

Abords de Saintes

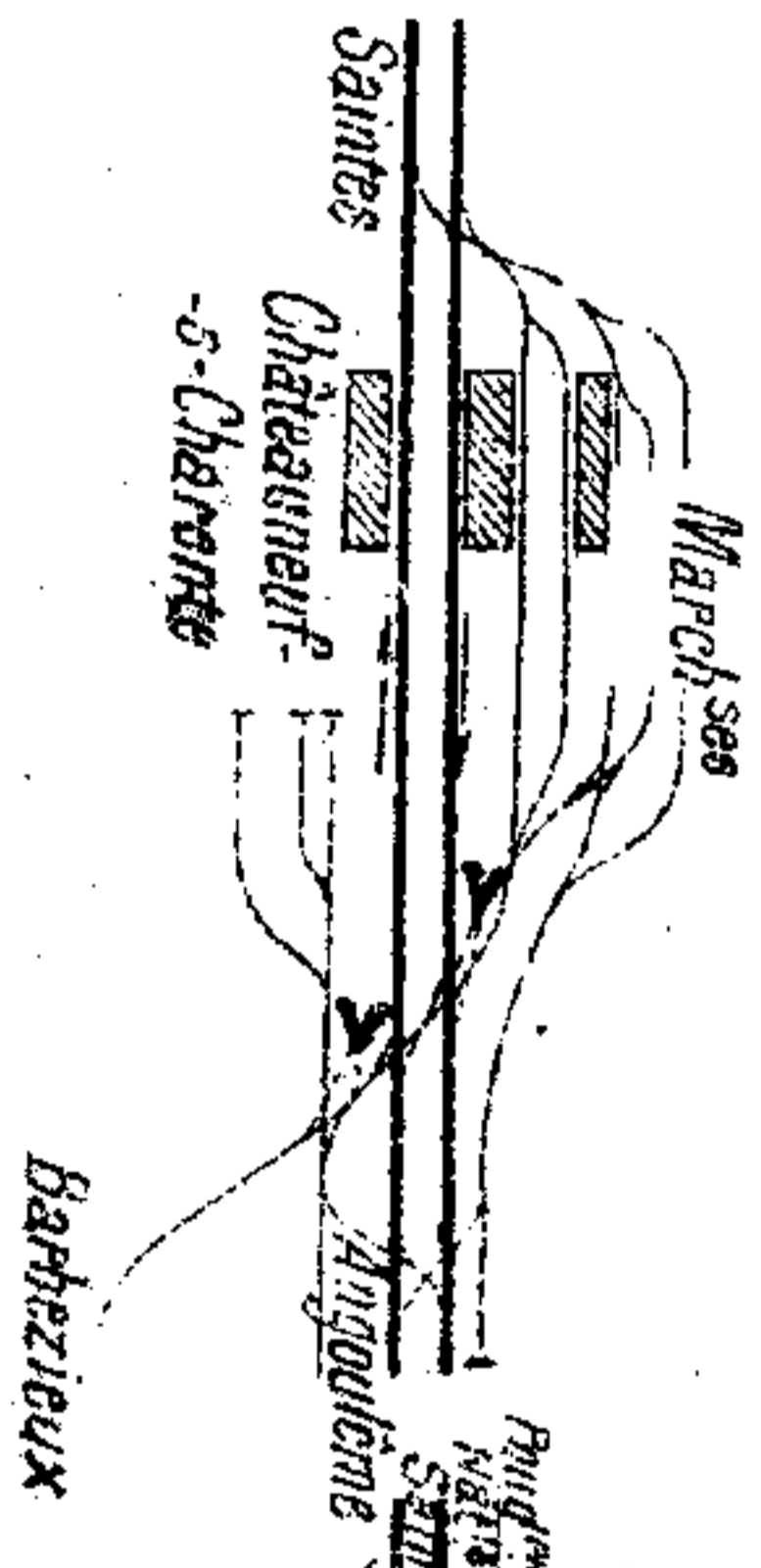
(Situation provisoire)



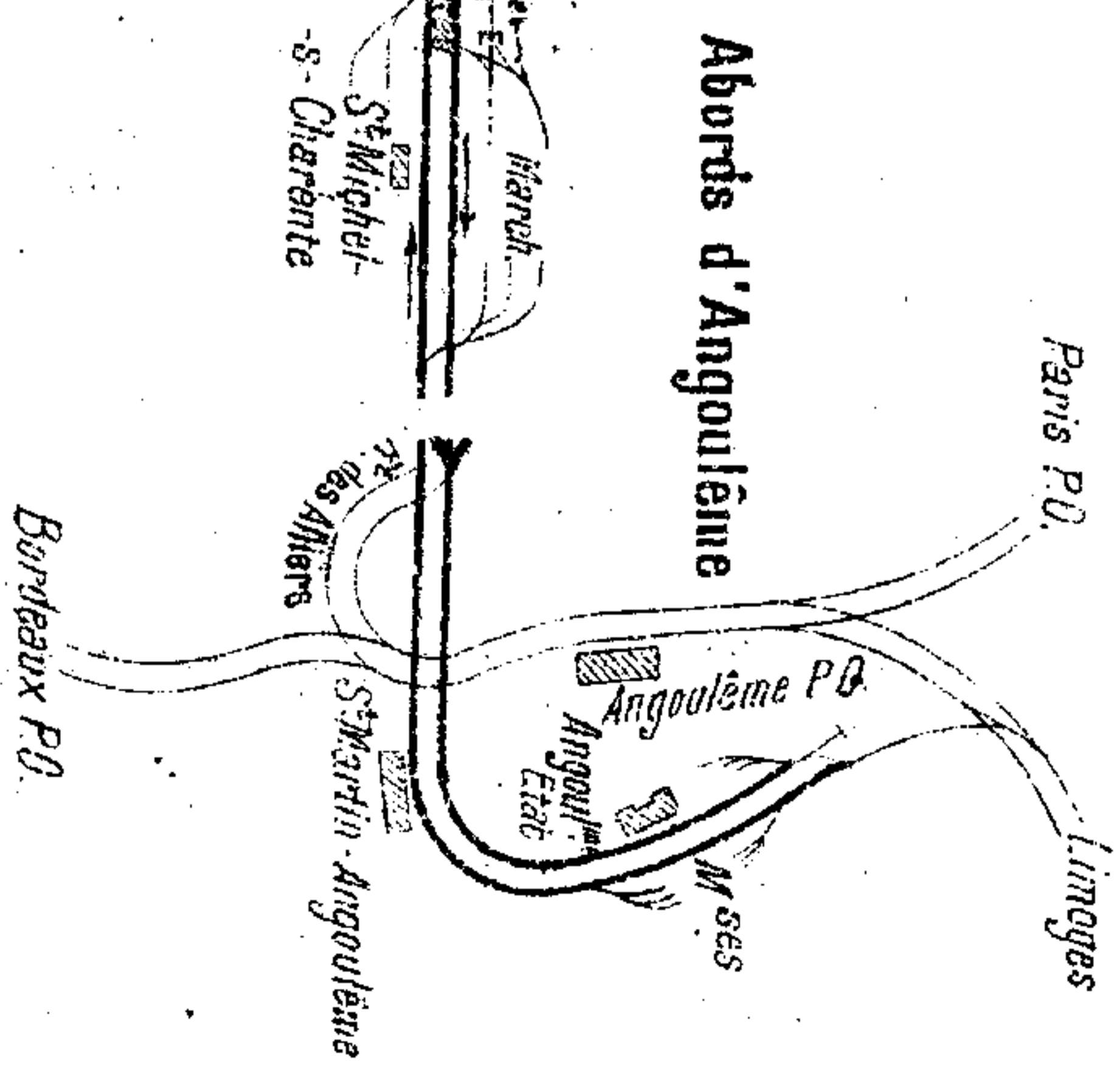
Abords de Beillant



Abords de Châteauneuf-s-Ch^{te}



Abords d'Angoulême



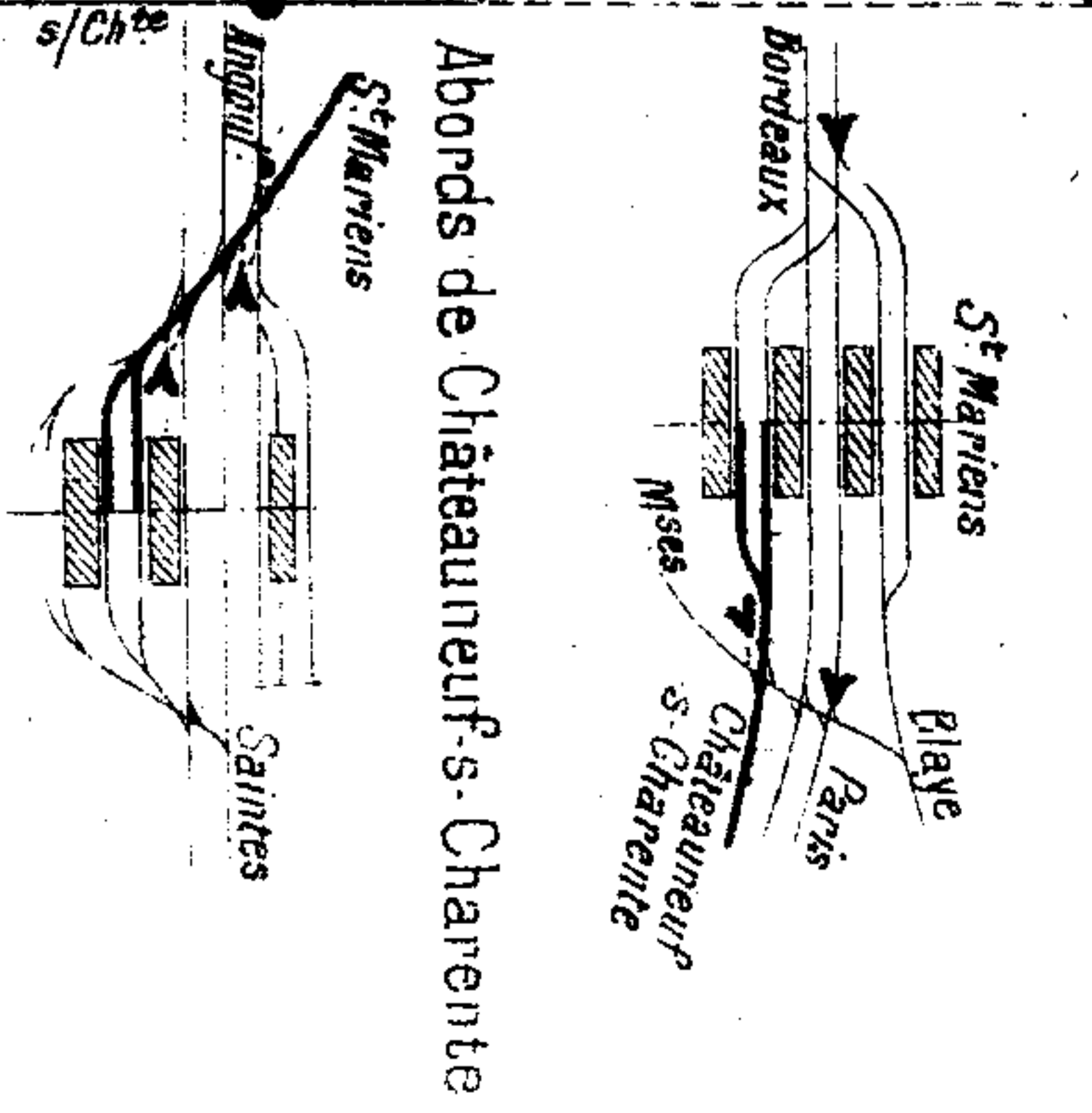
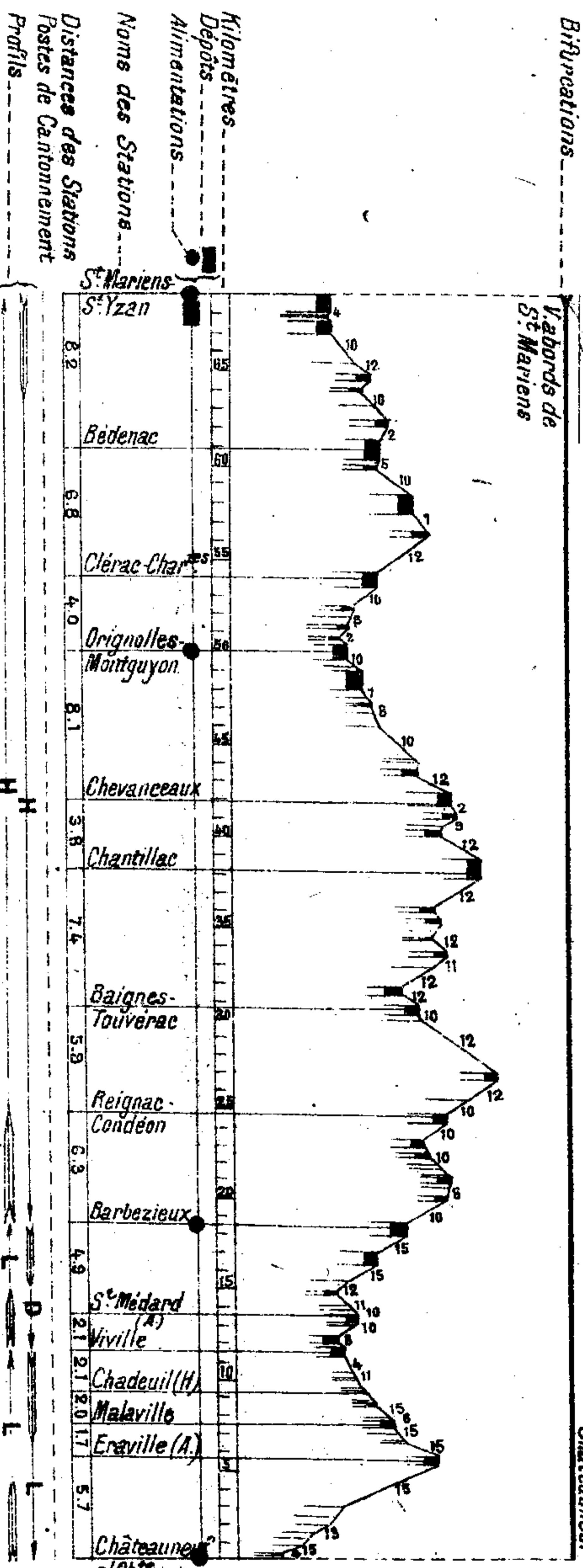
St. Mariens - St. Yzan à Châteauneuf-s- Charente

Blaye
Paris

V. abords de
Châteauneuf

Abords de St. Mariens

V. abords de
St. Mariens



Kilomètres
Dépôts
Alimentations
Noms des Stations
Distances des Stations
Postes de Cantonement
Profils

H

D

L

L

Cabariot au Chapus

Saujon-la-Tremblade-la-Grève

Abords de Cabariot

S^t Laurent de la Prée - la Fumée

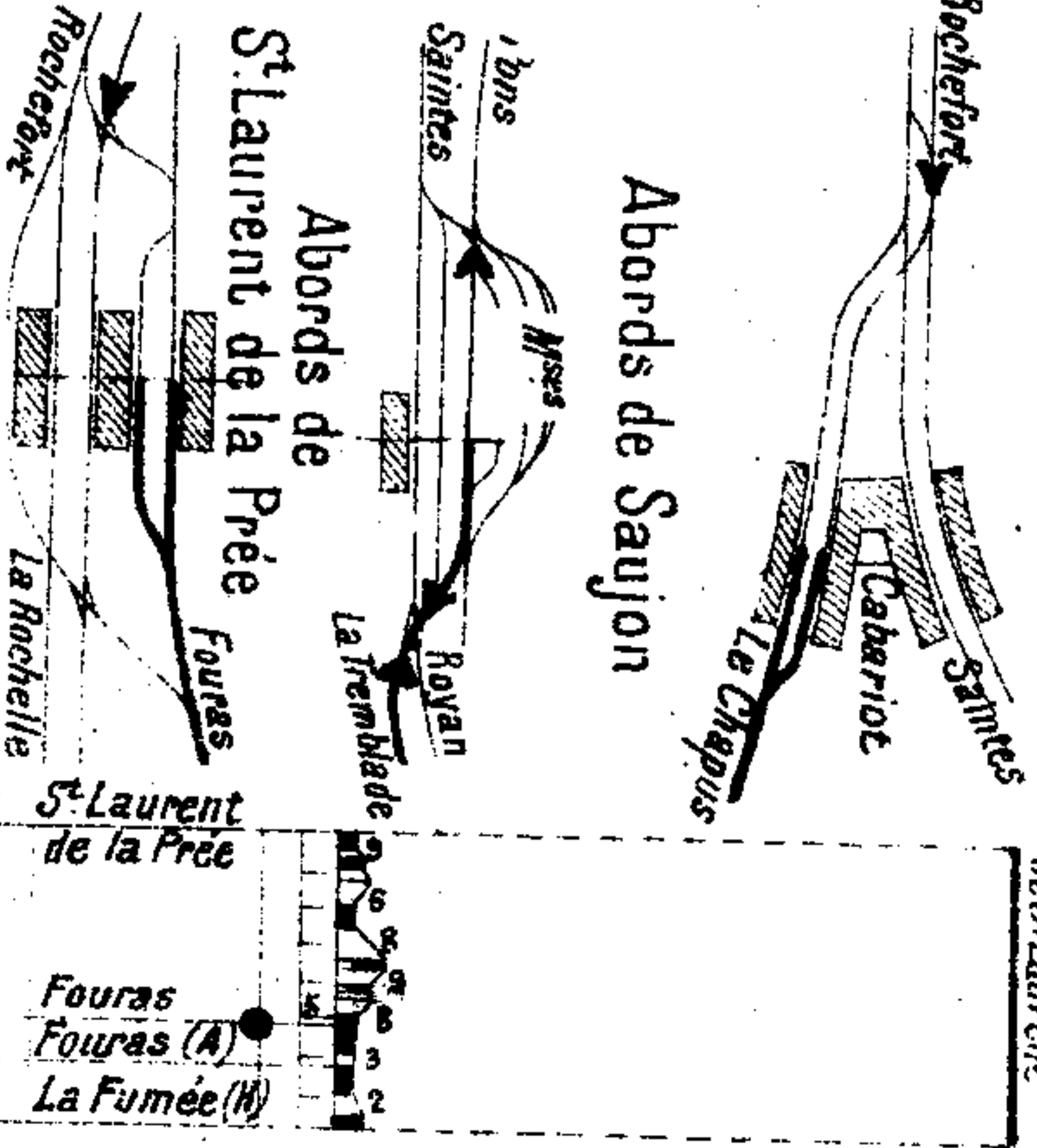
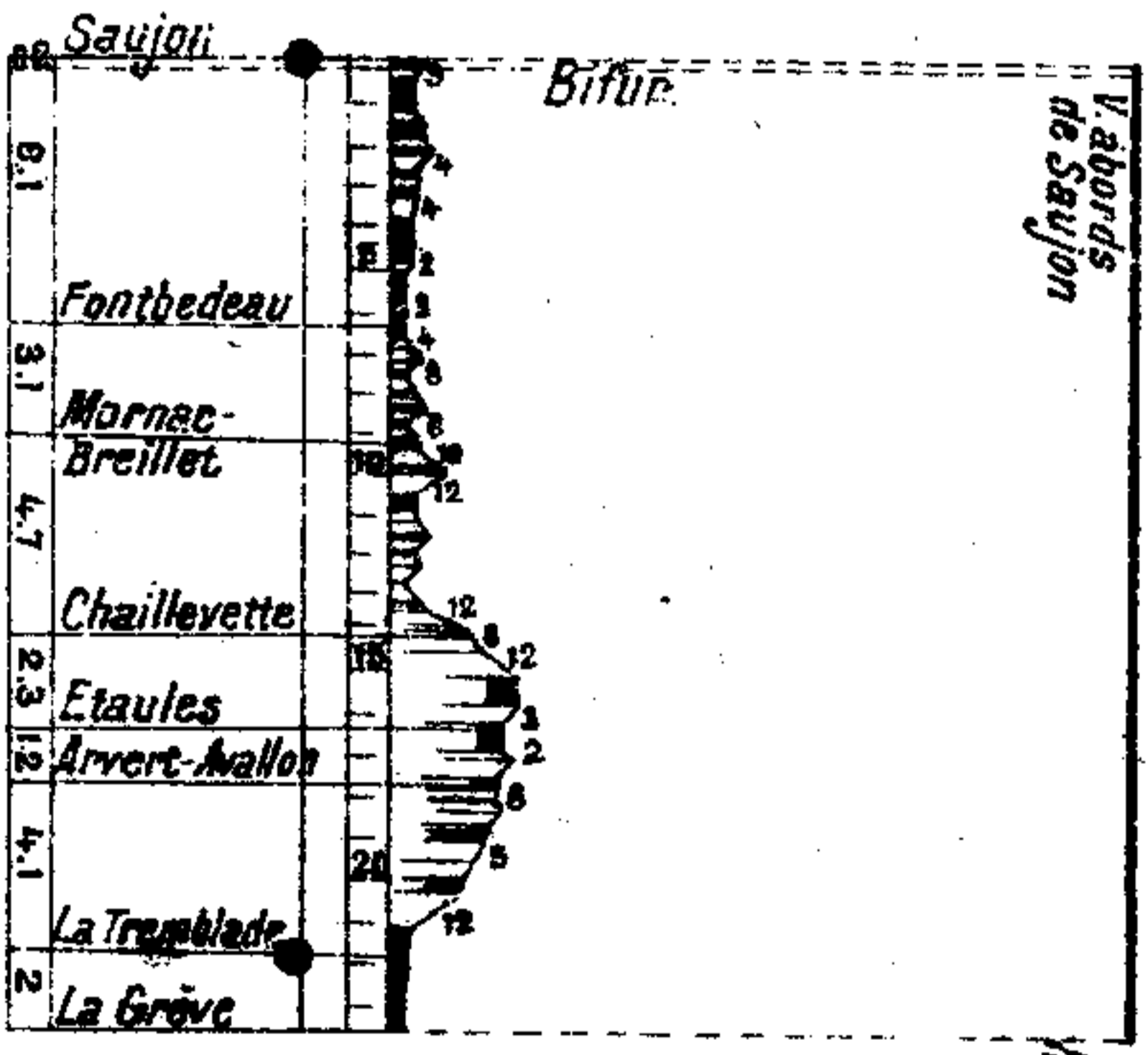
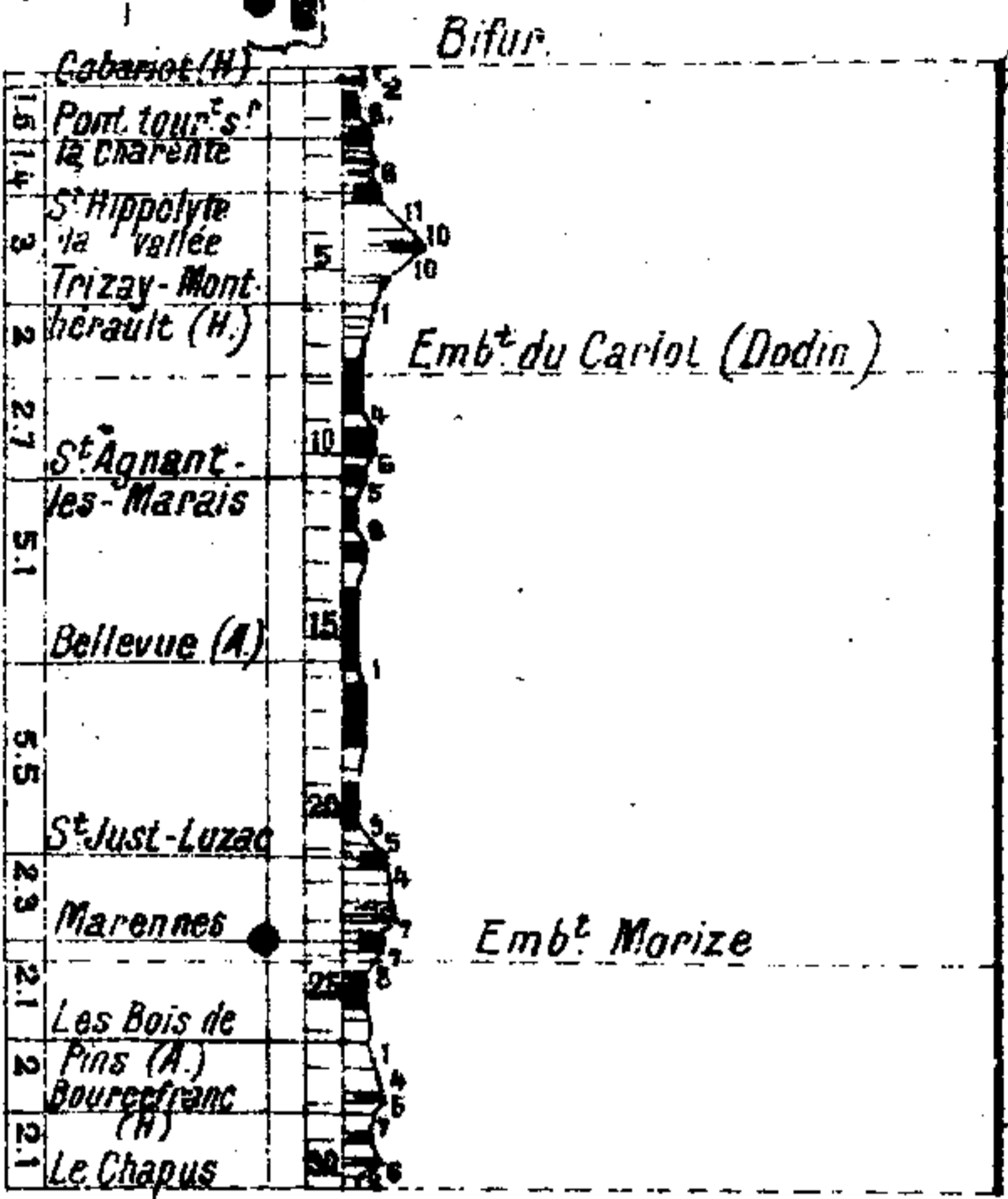
Bifurcations

Saintes
V. ab. de Cabariot

V. abords
de Saujon

Rochefort

V. abords
de S^t Laurent



Kilomètres

Dépôts

Alimentations

Noms des Stations

Distances des Stations

Postes de Cantonnement

Profils

Bifur.

Emb^t du Carlot (Dodin)

Emb^t Morize

Bifur.

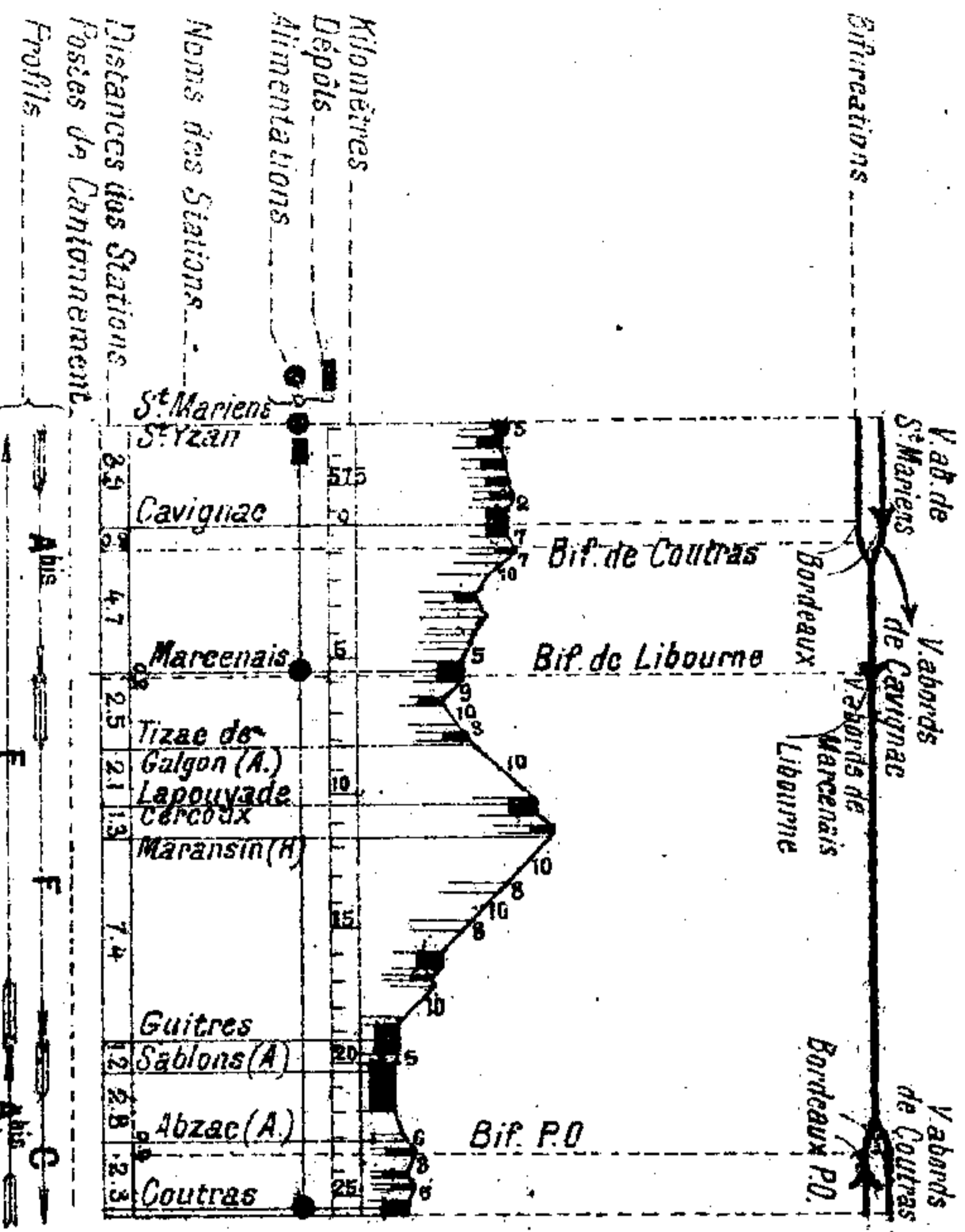
Abords de Saujon

S^t Laurent de la Prée

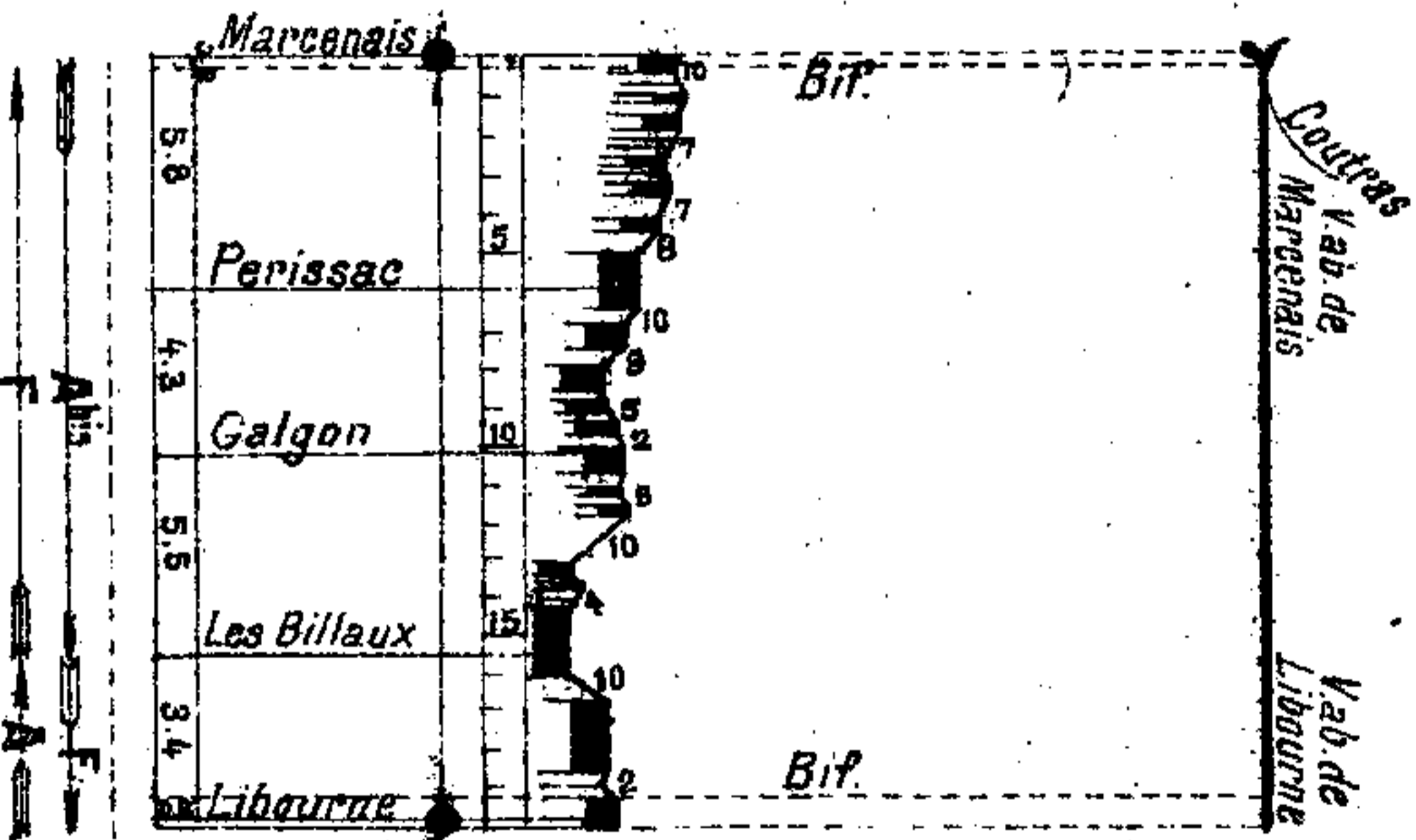
Fouras
Fouras (A)
La Fumée (H)



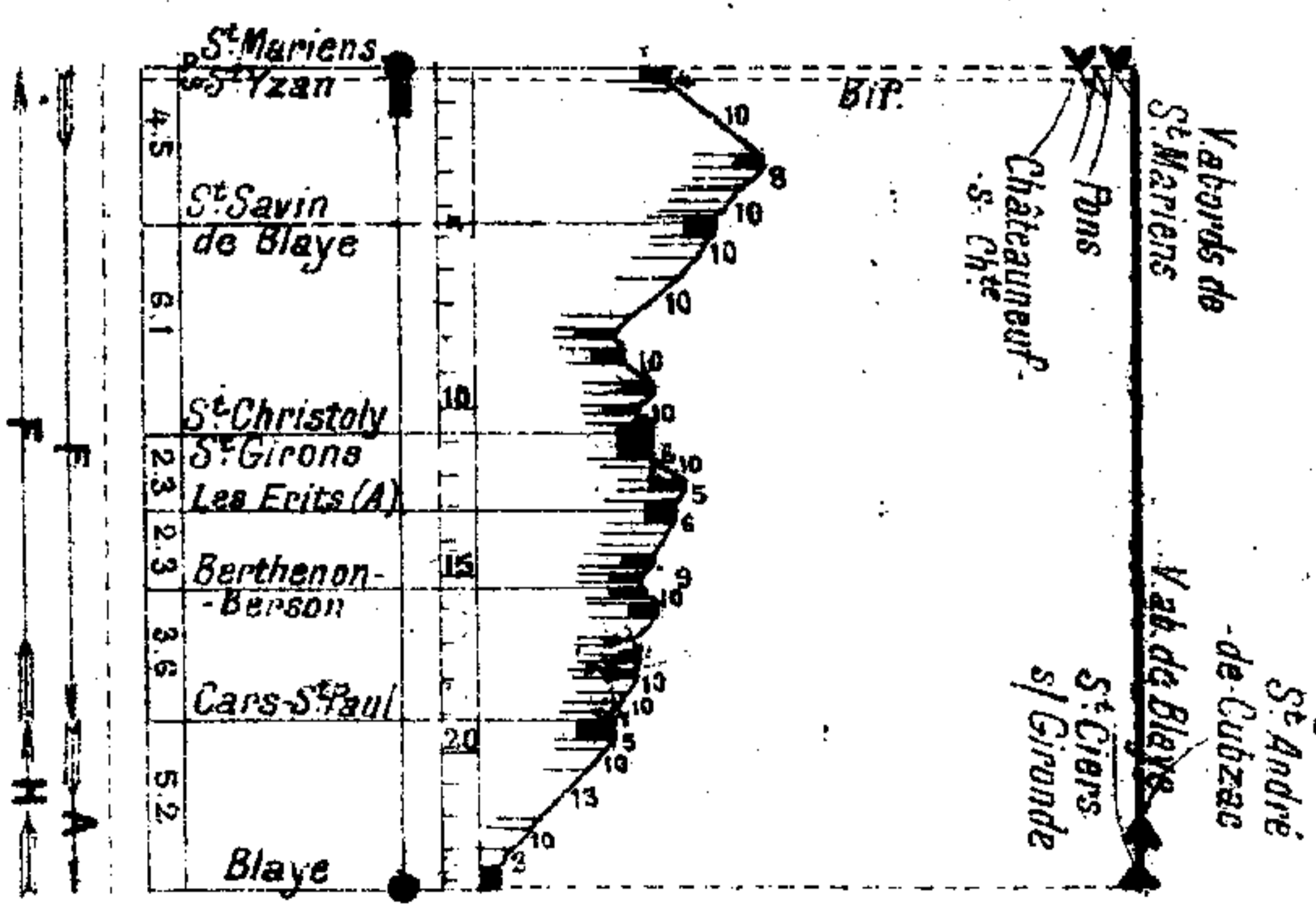
St. Mariens-St. Yzan à Coutras



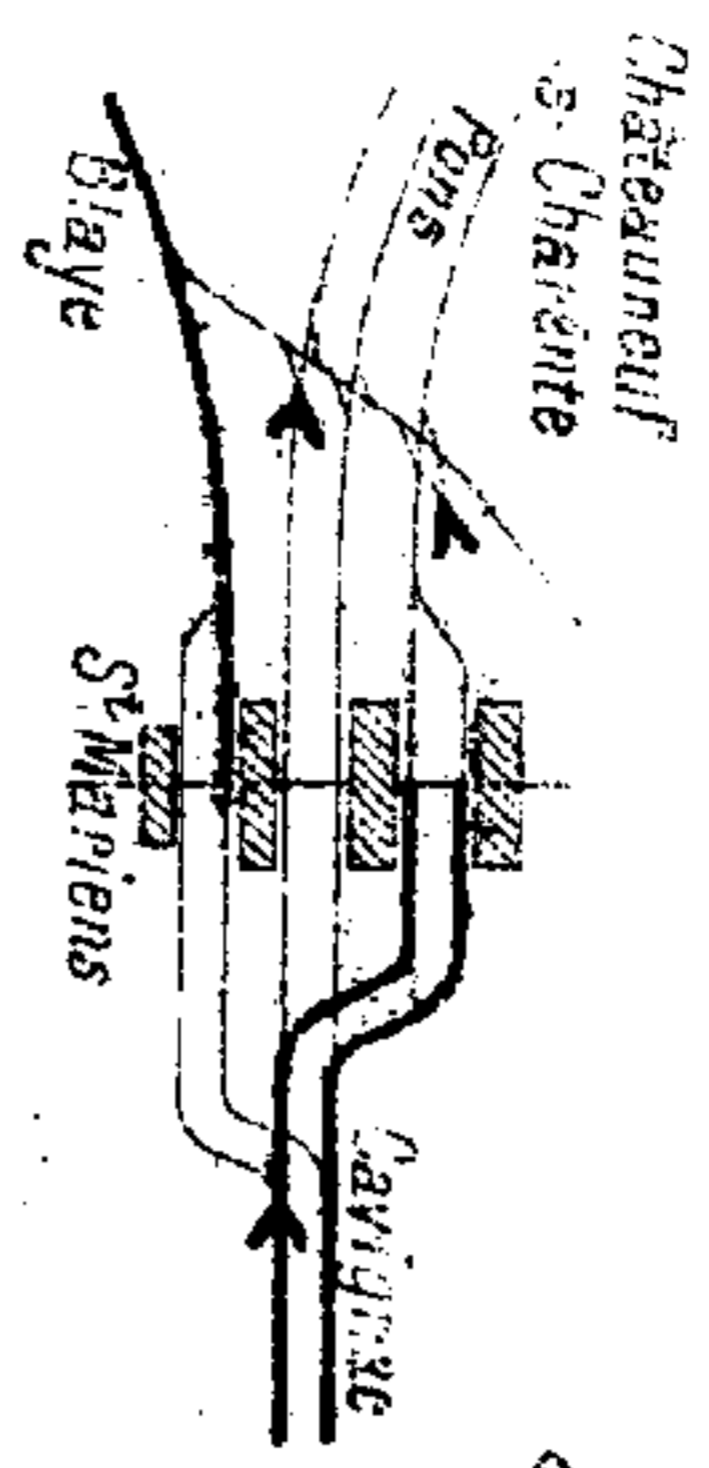
Marcenais-Libourne




St. Mariens-St. Yzan à Blaye



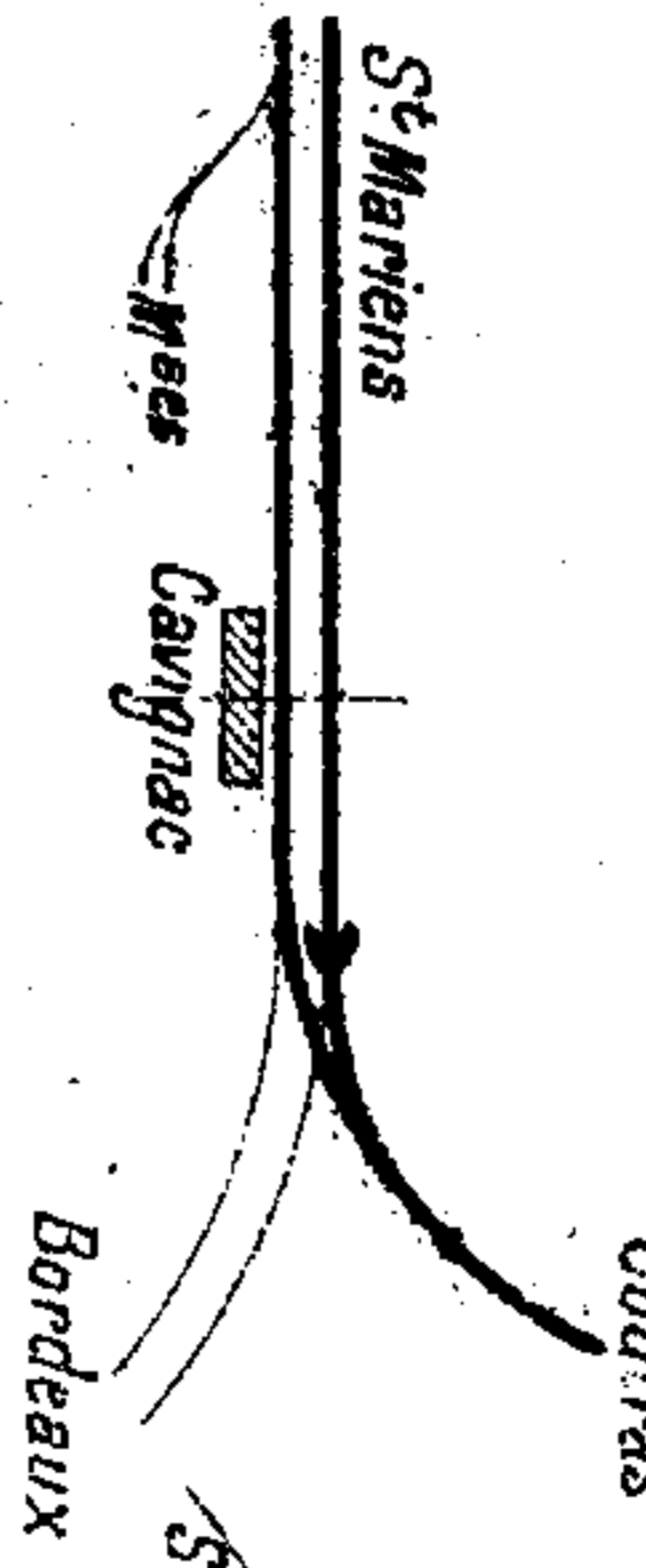
Abords de St Mariens



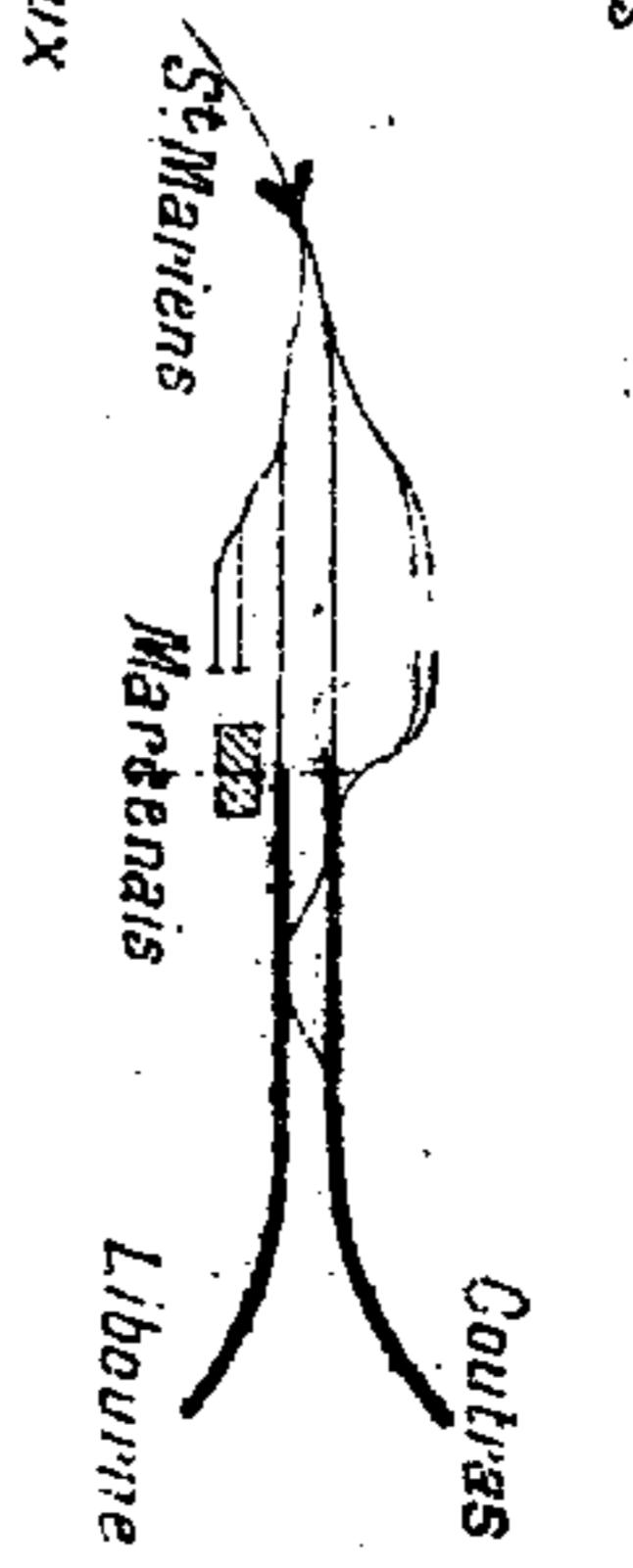
Abords de Blaye



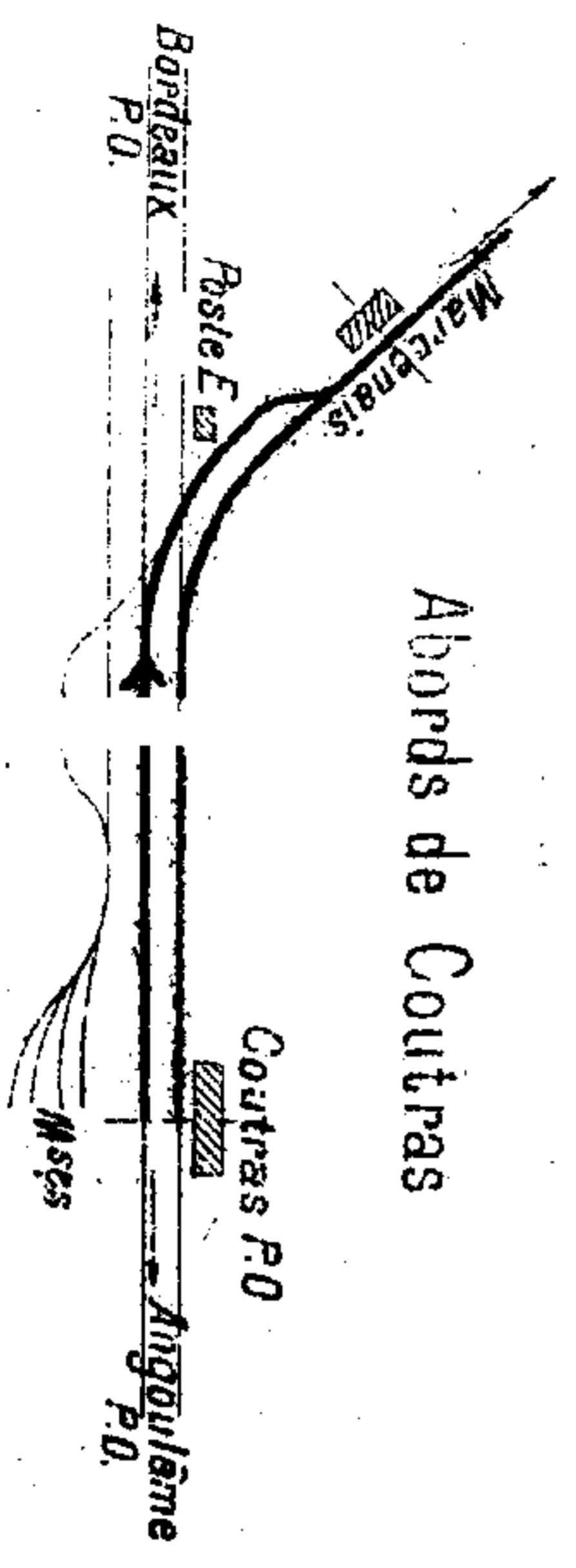
Abords de Cavignac



Abords de Marcenais



Abords de Coutras



Abords de Libourne

